WAAS CH 49235 W12A	APP CRS 123°	Rwy ldg 4258 TDZE 5026 Apt Elev 5045

RNAV (GPS) RWY 12
PRESCOTT RGNL/ERNEST A LOVE FLD (PRC)

RNP APCH.

For uncompensated Baro-VNAV systems, LNAV/VNAV NA below -11°C or above 49°C. Rwy 12 helicopter visibility reduction below 1 SM NA. Straight-in Rwy 12 NA at night, Circling Rwy 12, 3L, 30 NA at night.

MISSED APPROACH: Climb to 5500 then climbing left turn to 9000 direct IRODY and hold, continue climb-in-hold to 9000.

ATIS	PHOENIX APP CON	PRESCOTT TOWER★	GND CON	CLNC DEL		UNICOM
127.2	133.575 281.55	125.3 (CTAF) L 257.9	121.7	119.25	128.75 L	122.95

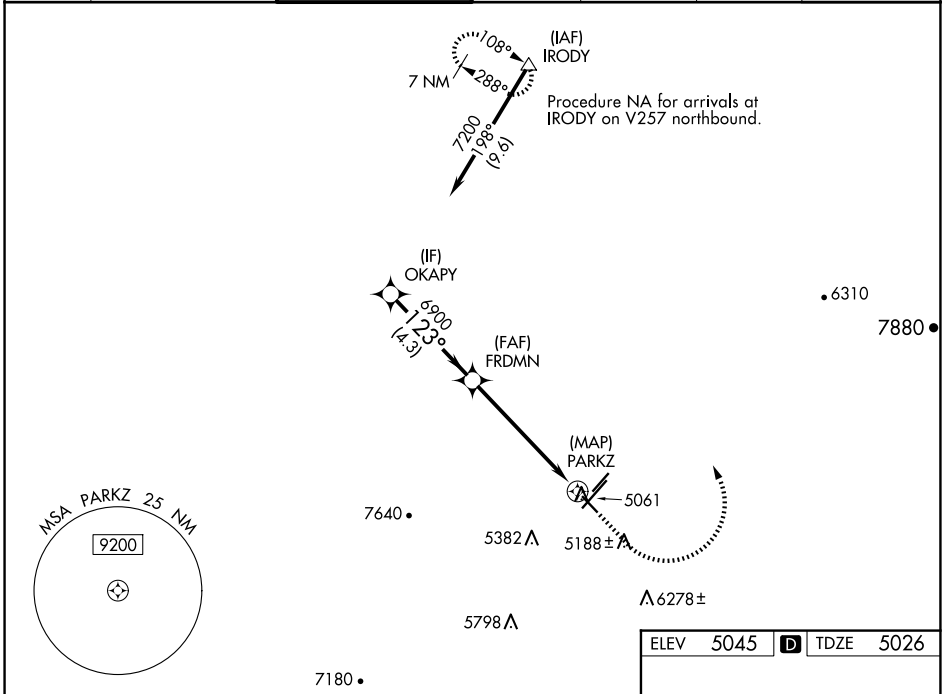

VGSI and RNAV glidepath not coincident (VGSI Angle 4.24/TCH 52).

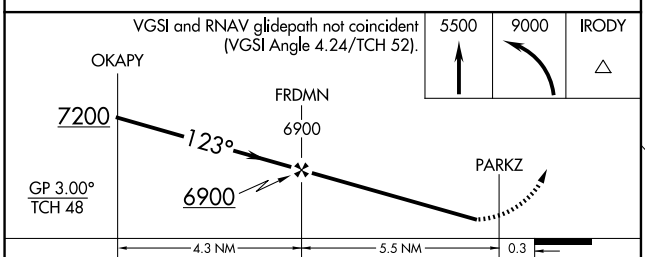

CATEGORY	A	B	C	D
LPV DA	5276-1 250 (300-1)			
LNAV/VNAV DA	5432-1⅜ 406 (400-1⅜)			
LNAV MDA	5520-1 494 (500-1)		5520-1⅜ 494 (500-1⅜)	
C CIRCLING	5520-1 475 (500-1)	5760-1 715 (800-1)	6080-3 1035 (1100-3)	6680-3 1635 (1700-3)

ELEV 5045 D TDZE 5026

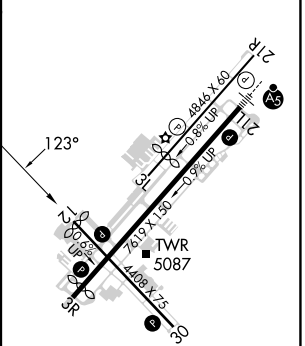

MIRL Rwys 3L-21R and 3R-21L
MIRL Rwy 12-30 L
REIL Rwys 3R, 12, and 30 L

SW-4, 04 SEP 2025 to 02 OCT 2025
SW-4, 04 SEP 2025 to 02 OCT 2025