VOR RWY 33
SANTA FE RGNL (SAF)

VORTAC SAF 110.6 Chan 43	APP CRS 332°	Rwy Ldg 6316 / TDZE 6305 / Apt Elev 6349

When Control Tower closed, obtain local altimeter setting on unicom; when not received, use Los Alamos altimeter setting: increase all MDAs 160 feet and S-33 visibility Cat C/D ½ SM.

MISSED APPROACH: Climbing right turn to 9000 direct SAF VORTAC and hold, continue climb-in-hold to 9000.

ATIS	ALBUQUERQUE CENTER	SANTA FE TOWER ★	GND CON	UNICOM
128.55	132.8 346.35	119.5 (CTAF) L 239.3	121.7	122.95

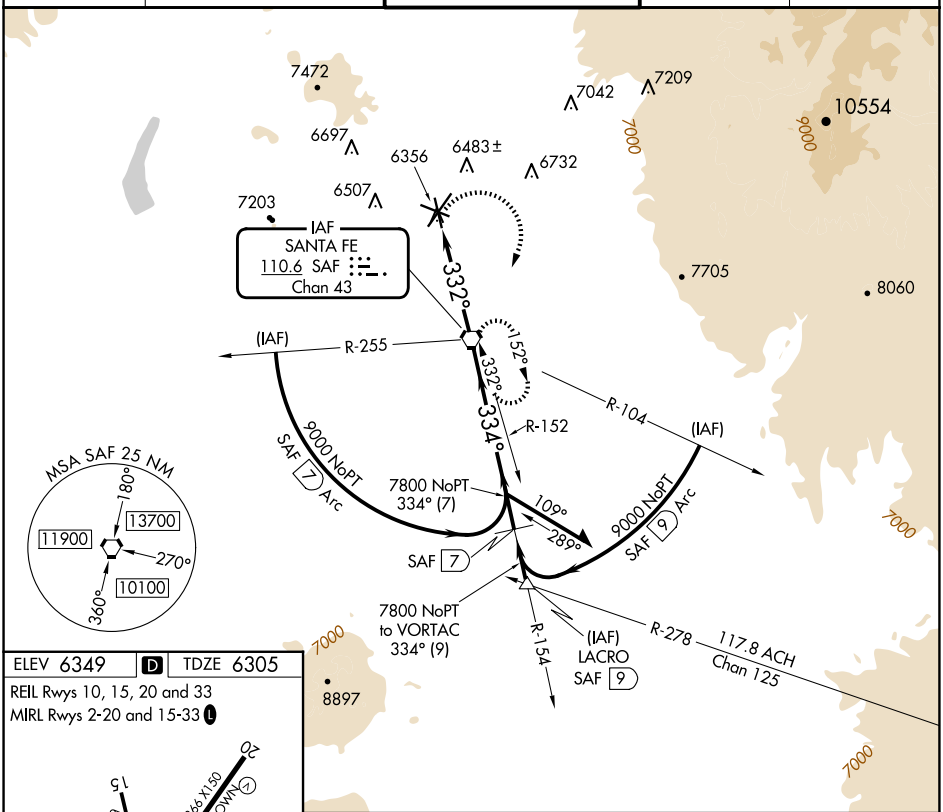

ELEV 6349 | D | TDZE 6305

REIL Rwys 10, 15, 20 and 33
MIRL Rwys 2-20 and 15-33 L

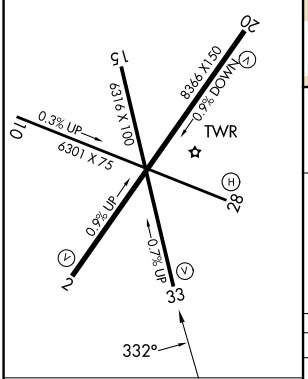

FAF to MAP 4.2 NM					
Knots	60	90	120	150	180
Min:Sec	4:12	2:48	2:06	1:41	1:24

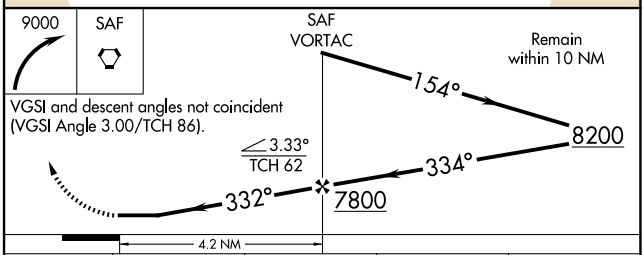

VGSI and descent angles not coincident (VGSI Angle 3.00/TCH 86).

CATEGORY	A	B	C	D
S-33	6720-1 415 (400-1)		6720-1¼ 415 (400-1¼)	
CIRCLING	6840-1 491 (500-1)	6920-1 571 (600-1)	7340-3 991 (1000-3)	7660-3 1311 (1400-3)

SW-1, 04 SEP 2025 to 02 OCT 2025

SW-1, 04 SEP 2025 to 02 OCT 2025