DOVER, DELAWARE

TACAN RWY 32

DOVER AFB (KDOV)

TACAN DOV Chan 37	APCH CRS 324°	Rwy ldg 12,903 TDZE 26 Arpt Elev 29

- (USAF)

MISSED APPROACH: Climbing right turn to 2000, intercept DOV TACAN R-017 to DEREE/DOV 6.7 DME and hold.

ATIS	APP CON	TOWER	GND CON	CLNC DEL
127.825 273.5	132.425 257.875	126.35 279.625	118.875 225.4	125.55 289.4

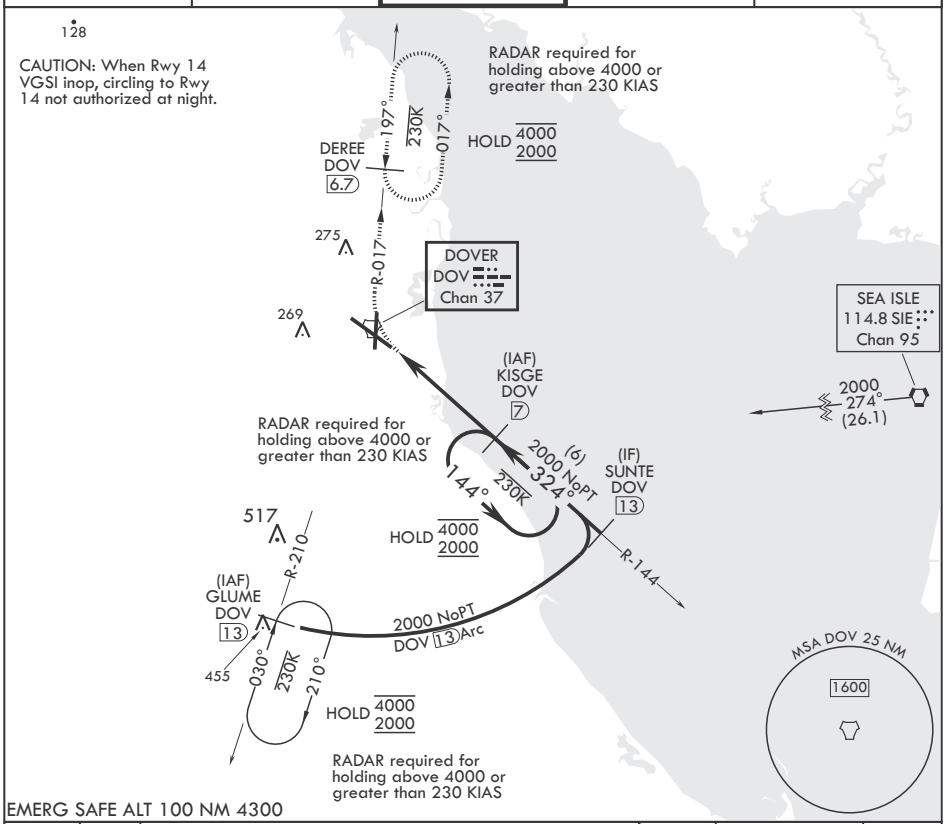

EMERG SAFE ALT 100 NM 4300

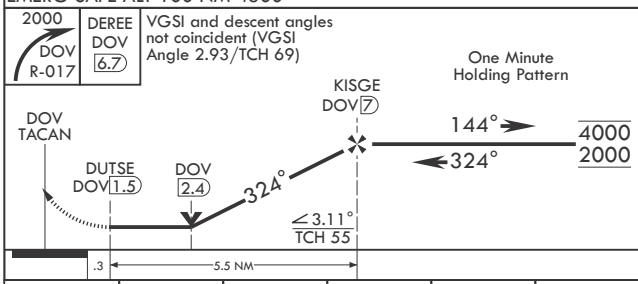

ELEV 29 TDZE 26

Rwy 14 ldg 8652'

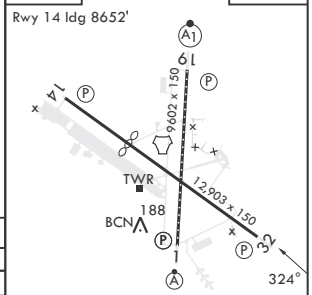

HIRL all Rwys
REIL Rwy 32
TDZL/CL Rwy 1

CATEGORY	A	B	C	D	E
S-32	460-1 434 (500-1)		460-1¼ 434 (500-1¼)		
C CIRCLING	540-1 511 (600-1)		620-1½ 591 (600-1½)	620-2 591 (600-2)	1080-3 1051 (1100-3)

NE-3, 04 SEP 2025 to 02 OCT 2025