LOC/DME I-RNX	APP CRS	Rwy Ldg	7826
110.55	041°	TDZE	652
Chan 42 (Y)		Apt Elev	661

ILS RWY 4 (SA CAT I & II)
GENERAL DOWNING - PEORIA INTL (PIA)

DME required.

SA CAT I: Requires specific OPSPEC, MSPEC, or LOA approval and use of HUD to DH. SA CAT II: Reduced Lighting: requires specific OPSPEC, MSPEC, or LOA approval and use of Autoland or HUD to touchdown.

MALSR

MISSED APPROACH: Climb to 1500 then climbing left turn to 2700 direct PIA VORTAC and hold, continue climb-in-hold to 2700.

ATIS	SAINT LOUIS APP CON	PEORIA TOWER	GND CON	CLNC DEL
126.1 282.2	125.8 269.2	124.0 353.85	121.85 348.6	124.675 317.55

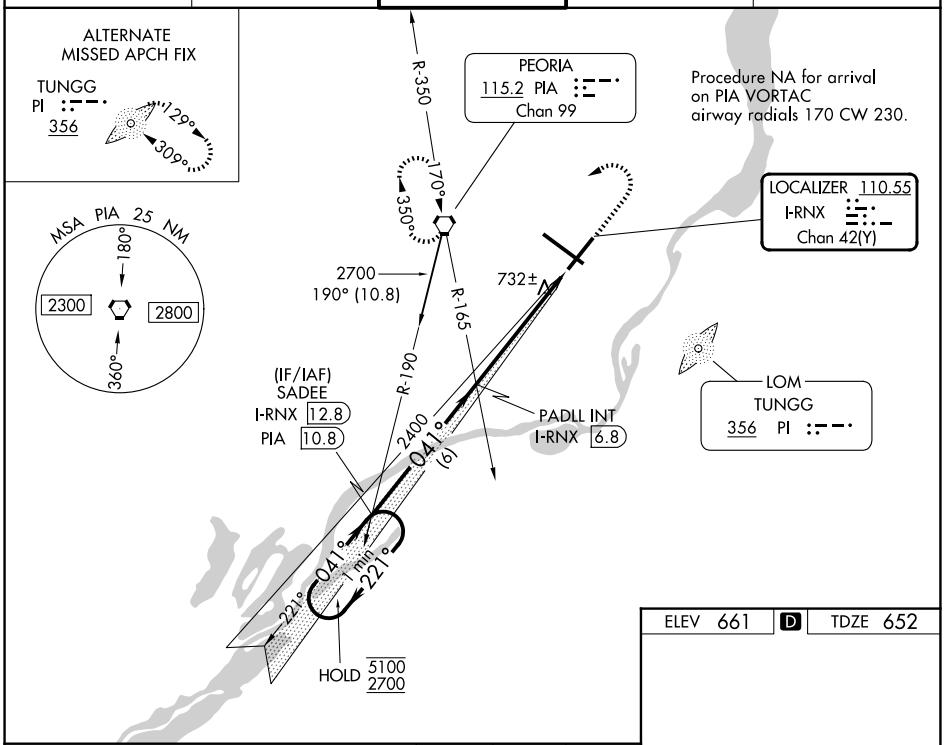

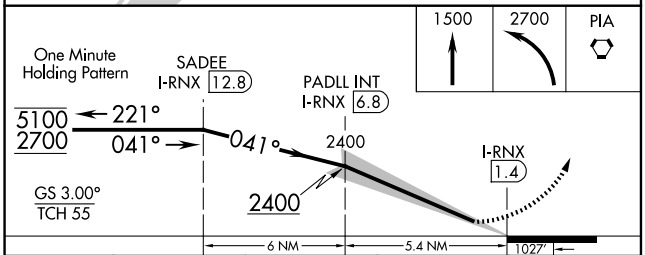

CATEGORY	A	B	C	D
S-ILS 4	SA CAT I RA 171/14 150 DA 802			
S-ILS 4	SA CAT II RA 115/12 100 DA 752			

SA CATEGORY I & II ILS - SPECIAL AIRCREW & AIRCRAFT CERTIFICATION REQUIRED

ELEV 661 | D | TDZE 652

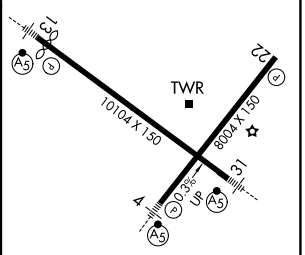

HIRL Rwys 4-22 and 13-31

EC-3, 04 SEP 2025 to 02 OCT 2025

EC-3, 04 SEP 2025 to 02 OCT 2025