WAAS CH 97333 W24B	APP CRS 240°	Rwy ldg 5108 TDZE 592 Apt Elev 592

RNAV (GPS) Y RWY 24
NIAGARA FALLS INTL (IAG)

T A DME/DME RNP-0.3 NA. When local altimeter setting not received, use Buffalo Niagara Intl altimeter setting and increase all MDA 60 feet and increase LP Cats C and D visibility ⅛ mile and Circling Cats A and D visibility ¼ mile. Rwy 6, 10R, 24, 28L helicopter visibility reduction below 1 SM NA. Straight-in Rwy 24 NA at night, Circling Rwy 6, 10R, 24, 28L NA at night.

MISSED APPROACH: Climb to 1400 then climbing left turn to 3600 direct ZUPUV and hold.

ATIS	BUFFALO APP CON	NIAGARA TOWER ★	GND CON	CLNC DEL	UNICOM
120.8 269.4	126.5 317.6	118.5 (CTAF) L 349.0	125.3 275.8	119.25 251.1	122.95

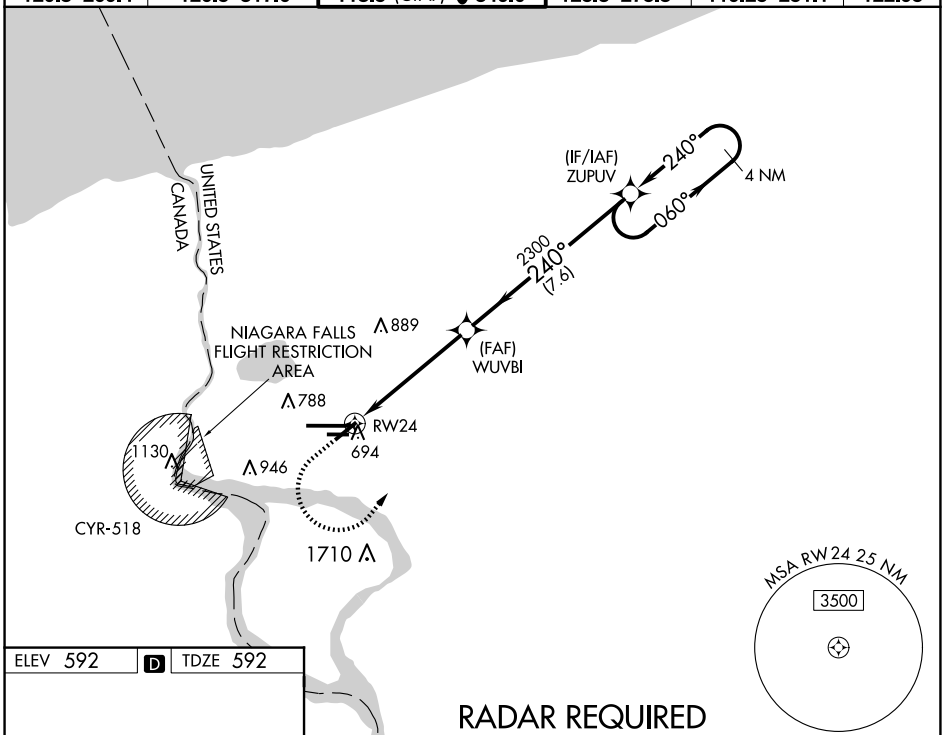

RADAR REQUIRED

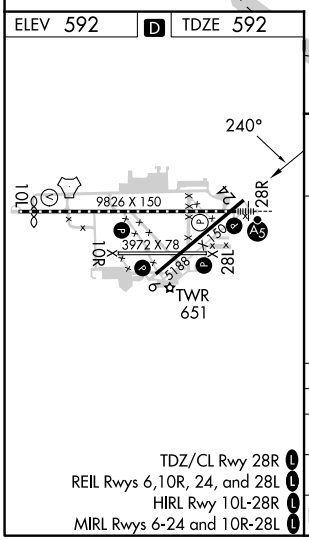

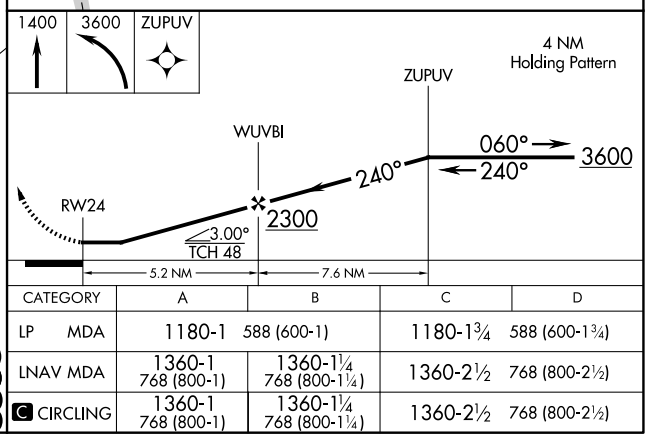

CATEGORY	A	B	C	D
LP MDA	1180-1 588 (600-1)		1180-1¾ 588 (600-1¾)	
LNAV MDA	1360-1 768 (800-1)	1360-1¼ 768 (800-1¼)	1360-2½ 768 (800-2½)	
C CIRCLING	1360-1 768 (800-1)	1360-1¼ 768 (800-1¼)	1360-2½ 768 (800-2½)	

TDZ/CL Rwy 28R L
REIL Rwys 6,10R, 24, and 28L L
HIRL Rwy 10L-28R L
MIRL Rwys 6-24 and 10R-28L L

NE-2, 04 SEP 2025 to 02 OCT 2025

NE-2, 04 SEP 2025 to 02 OCT 2025