APP CRS	Rwy ldg	4219
358°	TDZE	11
	Apt Elev	11

RNAV (GPS) RWY 1
ELIZABETH CITY CG AIR STATION/RGNL (ECG)

RNP APCH.

Rwy 1 helicopter visibility reduction below ¾ SM NA. ATC clearance required to penetrate R-5302B. Procedure NA when tethered balloon located approximately 2 miles southeast airport is flying.

MISSED APPROACH: Climbing right turn to 2100 direct GEDLE and hold.

ASOS	NORFOLK APP CON	ELIZABETH CITY TOWER ★	GND CON	UNICOM
124.375	119.55 269.425	120.5 (CTAF) L 355.6	121.9	122.95

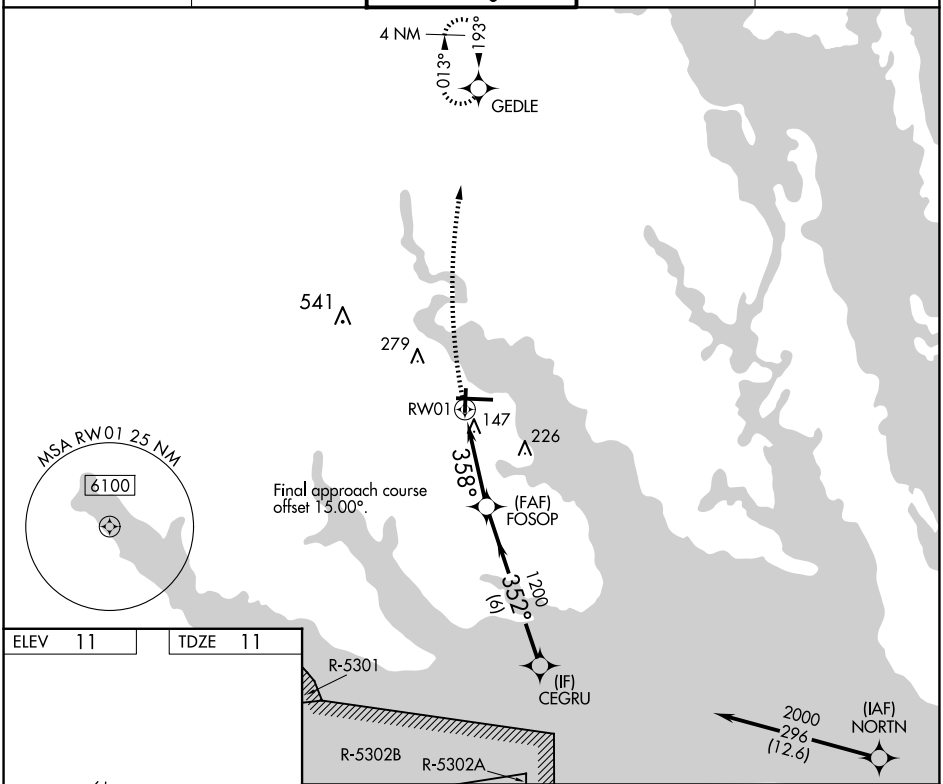

ELEV	11	TDZE	11

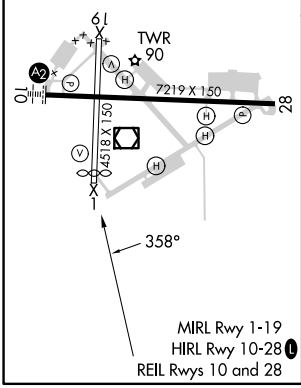

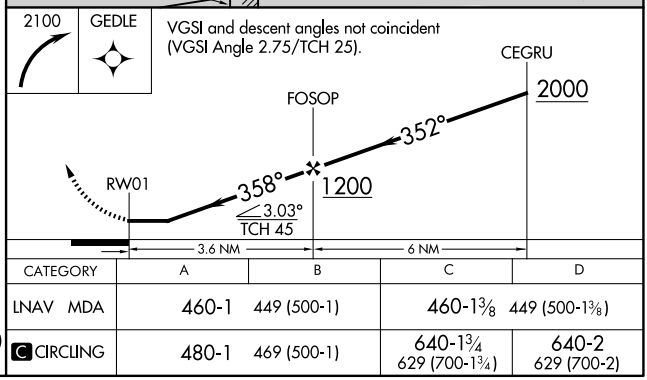

CATEGORY	A	B	C	D
LNAV MDA	460-1 449 (500-1)		460-1⅜ 449 (500-1⅜)	
C CIRCLING	480-1 469 (500-1)		640-1¾ 629 (700-1¾)	640-2 629 (700-2)

SE-2, 04 SEP 2025 to 02 OCT 2025