WAAS CH 53634 W18A	APP CRS 177°	Rwy ldg 4331 TDZE 881 Apt Elev 881

RNAV (GPS) RWY 18
PHILIP BILLARD MUNI (TOP)

RNP APCH.

T Rwy 18 helicopter visibility reduction below ¾ SM NA. For uncompensated Baro-VNAV systems, LNAV/VNAV NA below -19°C or above 54°C.

MISSED APPROACH: Climb to 1500 then climbing right turn to 3600 direct GUKEC and hold.

ASOS	KANSAS CITY CENTER	TOPEKA TOWER *	GND CON	CLNC DEL	UNICOM
121.275	123.8 343.7	118.7 (CTAF) L 257.8	121.9	121.9	122.95

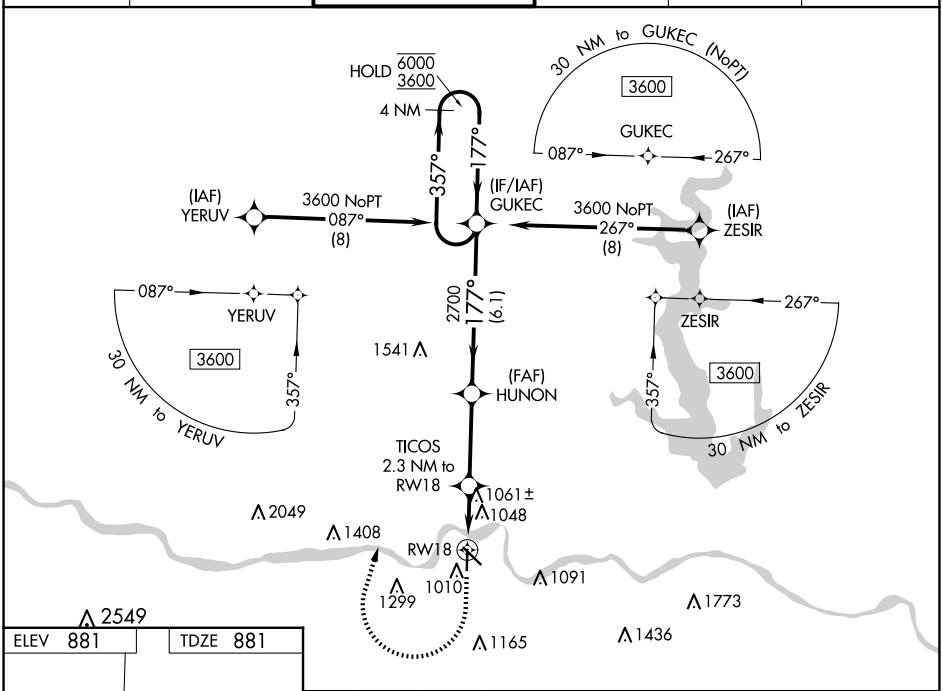

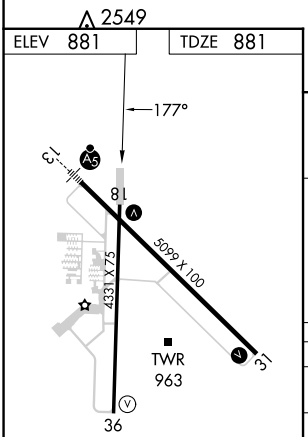

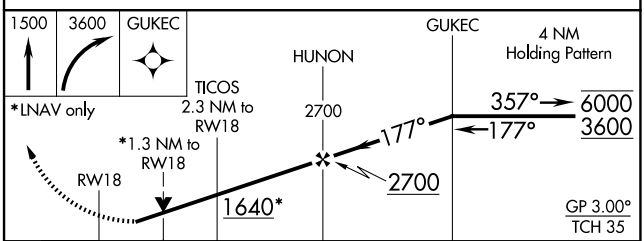

CATEGORY	A	B	C	D
LPV DA	1174-1 293 (300-1)			NA
LNAV/VNAV DA	1340-1⅝ 459 (500-1⅝)			NA
LNAV MDA	1320-1 439 (500-1)		1320-1¼ 439 (500-1¼)	NA
C CIRCLING	1360-1 479 (500-1)	1440-1 559 (600-1)	1600-2 719 (800-2)	NA

HIRL Rwy 13-31 L
REIL Rwys 18 and 31 L
MIRL Rwys 18-36 L

NC-2, 04 SEP 2025 to 02 OCT 2025

NC-2, 04 SEP 2025 to 02 OCT 2025