LOC I-FFV	APP CRS	Rwy Ldg 7540
111.3	139°	TDZE 23
		Apt Elev 30

ILS or LOC RWY 14
SARASOTA/BRADENTON INTL (SRQ)

DME or RADAR required for LOC only.

When control tower closed, S-ILS 14 Minimums NA; increase S-LOC 14 Cats A and B and ETIGY Fix Minimums S-LOC 14 all Cats visibility to 1 mile. When control tower closed, inop table does not apply to S-LOC 14 Cats A and B and ETIGY Fix Minimums S-LOC 14 all Cats.

MALSR

MISSED APPROACH: Climb to 1000 then climbing left turn to 2000 on SRQ VOR/DME R-118 to MURDO INT/SRQ 13.6 DME and hold.

ATIS	TAMPA APP CON	SARASOTA TOWER ★	GND CON	CLNC DEL	UNICOM
124.375	119.65 353.575	120.1(CTAF) L 256.8	121.9 273.6	118.25	122.95

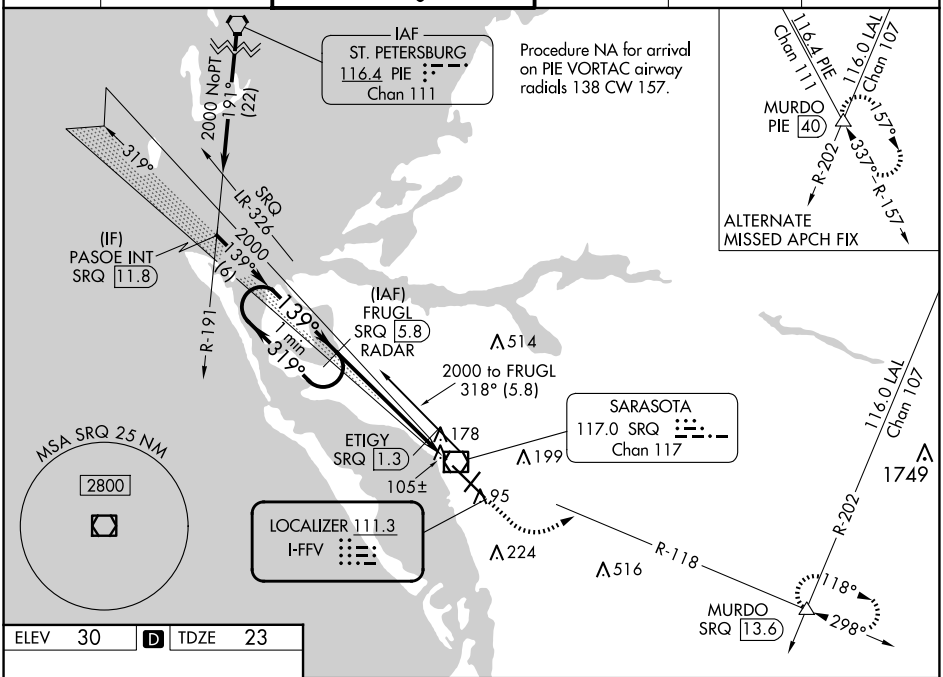

ELEV 30	D	TDZE 23

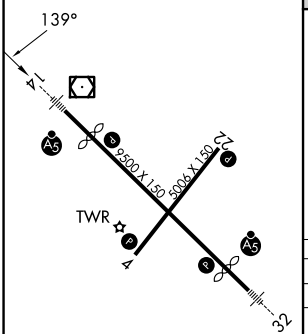

REIL Rwy 22 L
HIRL Rwys 14-32 and 4-22 L

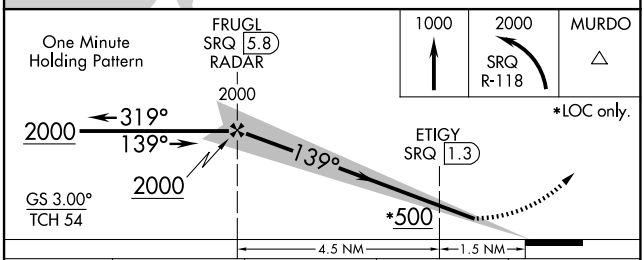

CATEGORY	A	B	C	D
S-ILS 14	223-½ 200 (200-½)			
S-LOC 14	500-½ 477 (500-½)		500-1 477 (500-1)	
CIRCLING	500-1 470 (500-1)		600-1½ 570 (600-1½)	600-2 570 (600-2)
ETIGY FIX MINIMUMS				
S-LOC 14	360-½ 337 (400-½)			
CIRCLING	500-1 470 (500-1)		600-1½ 570 (600-1½)	600-2 570 (600-2)

FAF to MAP 6 NM

Knots	60	90	120	150	180
Min:Sec	6:00	4:00	3:00	2:24	2:00

SE-3, 04 SEP 2025 to 02 OCT 2025