APP CRS	Rwy Ldg	10000
006°	TDZE	896
	Apt Elev	896

RNAV (RNP) Z RWY 36R
CINCINNATI/NORTHERN KENTUCKY INTL (CVG)

RNP AR APCH - GPS. Authorization required. From ALALE, BIBWY, LINOL, or YOTUL: RF.

For uncompensated Baro-VNAV systems, procedure NA below -14°C or above 54°C. Simultaneous approach authorized. For inop ALS, increase RNP 0.16 all Cats visibility to RVR 5500 and RNP 0.30 all Cats visibility to RVR 6000.

ALSF-2

MISSED APPROACH: Climb to 3000 direct BAIRE and on track 083° to MOAKS and hold.

D-ATIS ARR	D-ATIS DEP	CINCINNATI APP CON	CINCINNATI TOWER	GND CON	CLNC DEL	CPDLC
134.375	135.3	119.7 363.15 (090°-269°) 123.875 363.15 (270°-089°)	118.975 360.85 (RWY 18L/36R) 118.3 (RWYS 18C/36C, 09/27) 133.325 (RWY 18R/36L)	121.7	127.175	

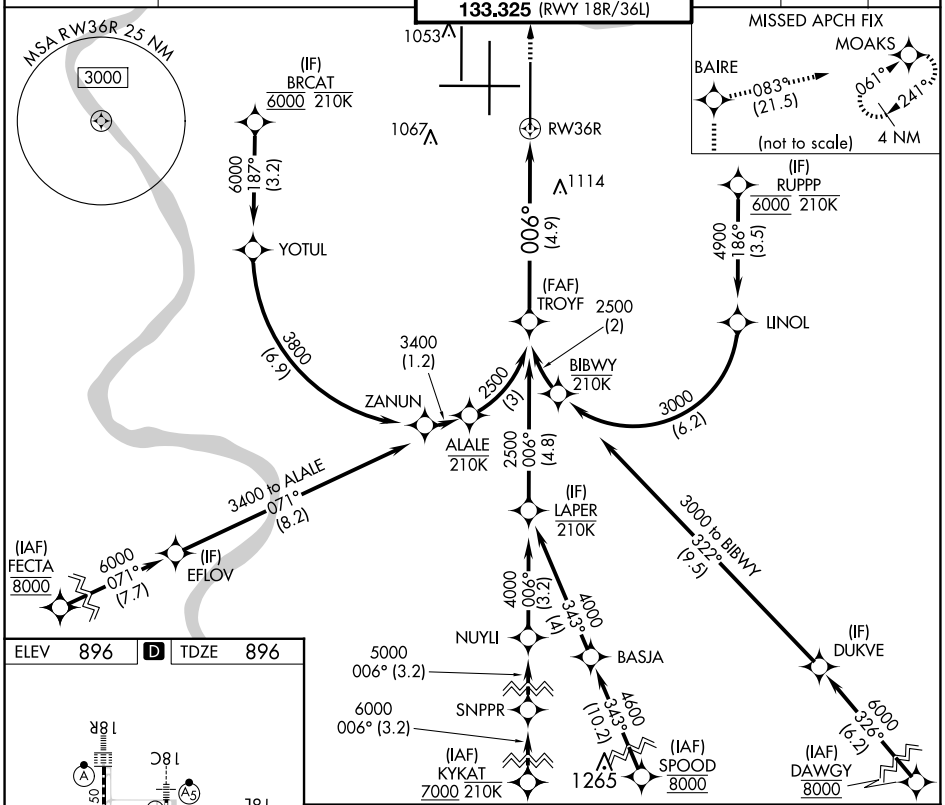

ELEV	896	D	TDZE	896

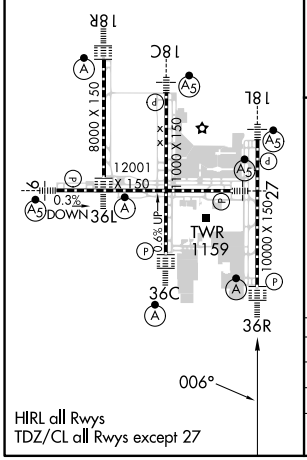

HIRL all Rwys
TDZ/CL all Rwys except 27

VGSI and RNAV glidepath not coincident
(VGSI Angle 3.00/TCH 70).

3000	BAIRE	tr 083°	MOAKS

See planview for multiple IF locations.

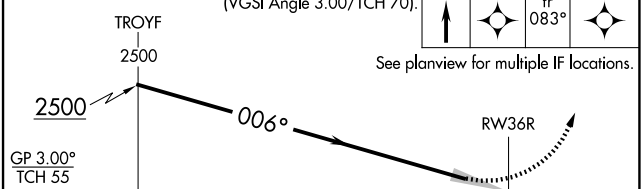

CATEGORY	A	B	C	D
RNP 0.16 DA	1242/30		346 (400-⅝)	
RNP 0.30 DA	1308/40		412 (500-¾)	

AUTHORIZATION REQUIRED

SE-1, 04 SEP 2025 to 02 OCT 2025

SE-1, 04 SEP 2025 to 02 OCT 2025