WAAS CH 93522 W36A	APP CRS 360°	Rwy Ldg 6401 TDZE 1193 Apt Elev 1213

RNAV (GPS) RWY 36
MASON CITY MUNI (MCW)

RNP APCH-GPS.

For uncompensated Baro-VNAV systems, LNAV/VNAV NA below -17°C or above 54°C. Baro-VNAV and VDP NA when using Charles City altimeter setting. For inop ALS, increase LNAV/VNAV visibility to ⅞ SM and LNAV Cats C and D to 1 SM. When local altimeter setting not received, use Charles City altimeter setting: increase LPV DA to 1480 feet, LNAV/VNAV DA to 1562 and visibility all Cats ⅛ SM; increase all MDA 100 feet, LNAV Cats C and D visibility ⅜ SM and Circling Cat C ¼ SM. For inop ALS when using Charles City altimeter, increase LPV visibility to ⅞ SM, LNAV/VNAV visibility to 1 SM and LNAV Cats C/D to 1⅜ SM.

MALSR

MISSED APPROACH: Climb to 3000 direct QOJIP and hold.

ASOS	MINNEAPOLIS CENTER	UNICOM
120.3	127.3 257.675	123.0 (CTAF) L

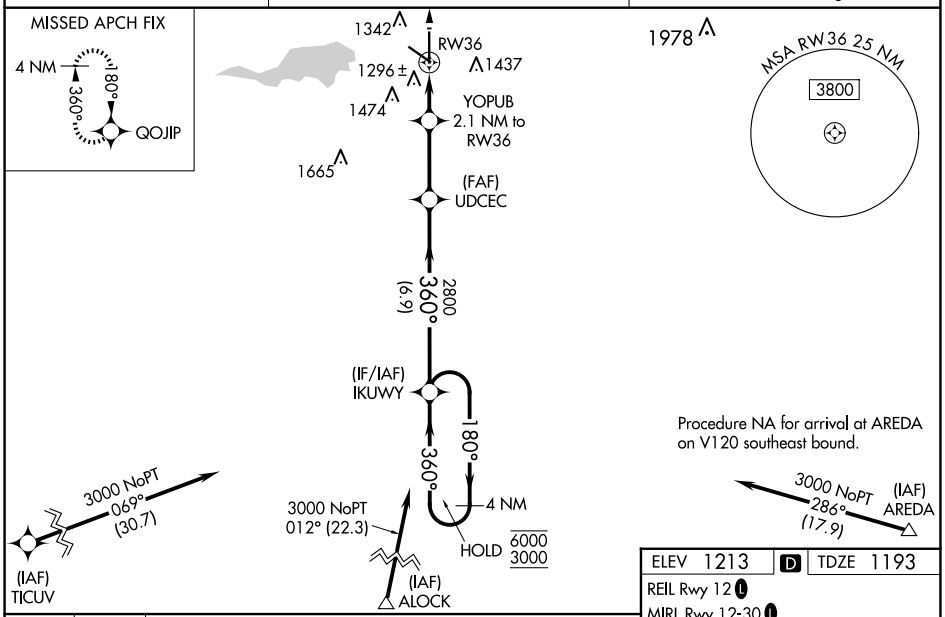

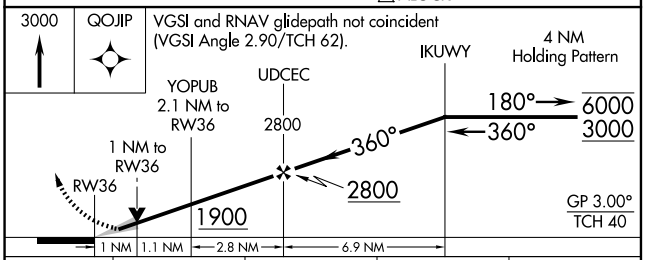

CATEGORY	A	B	C	D
LPV DA	1393-½ 200 (200-½)			
LNAV/VNAV DA	1475-½ 282 (300-½)			
LNAV MDA	1560-½ 367 (400-½)		1560-⅝ 367 (400-⅝)	
CIRCLING	1680-1 467 (500-1)	1760-1 547 (600-1)	1780-1½ 567 (600-1½)	1780-2 567 (600-2)

ELEV 1213 D TDZE 1193

REIL Rwy 12 L
MIRL Rwy 12-30 L
HIRL Rwy 18-36 L

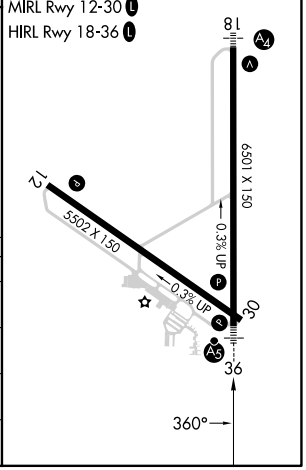

NC-3, 04 SEP 2025 to 02 OCT 2025

NC-3, 04 SEP 2025 to 02 OCT 2025