WAAS CH 73040 W02A	APP CRS 024°	Rwy ldg 4649 TDZE 2596 Apt Elev 2596

RNAV (GPS) RWY 2
DODGE CITY RGNL (DDC)

RNP APCH - GPS.

A Rwy 2 helicopter visibility reduction below ¾ SM NA. For uncompensated Baro-VNAV systems, LNAV/VNAV NA below -9°C or above 54°C.

MISSED APPROACH: Climb to 4600 direct HASUN and hold.

ASOS	KANSAS CITY CENTER	UNICOM
118.525	125.2 285.425	122.7 (CTAF) L

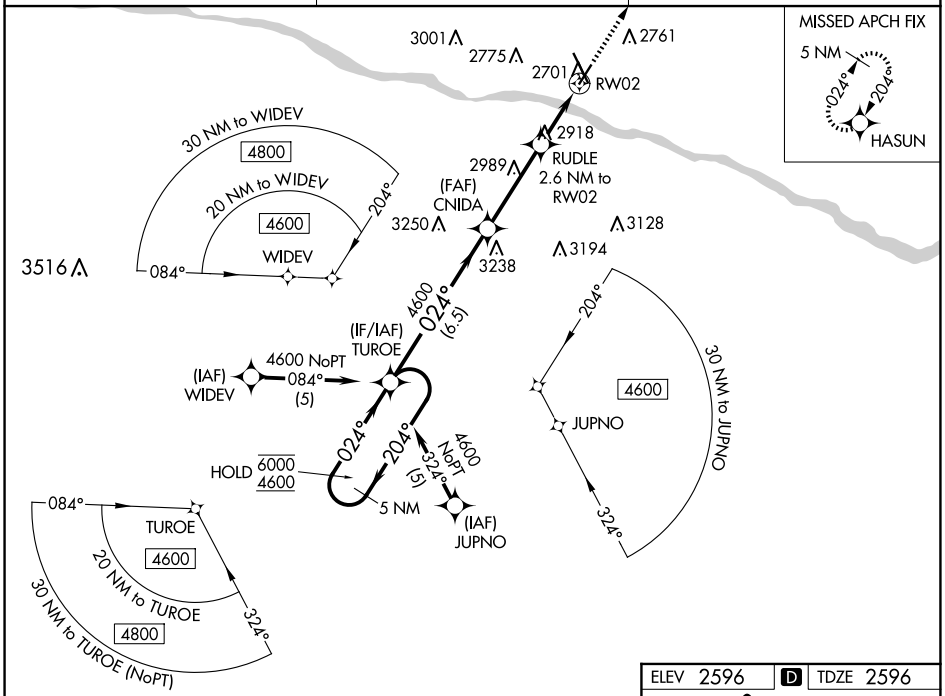

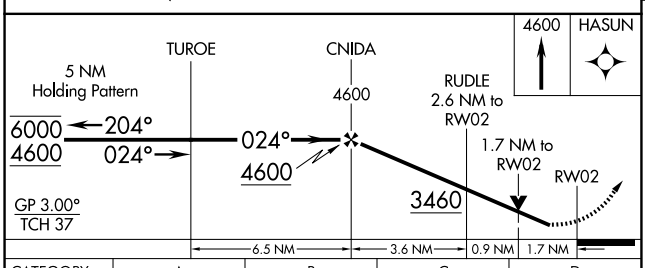

CATEGORY	A	B	C	D
LPV DA	2846-1 250 (300-1)			NA
LNAV/VNAV DA	2883-1 287 (300-1)			NA
LNAV MDA	3180-1 584 (600-1)		3180-1¾ 584 (600-1¾)	NA
C CIRCLING	3180-1 584 (600-1)		3320-2 724 (800-2)	NA

ELEV 2596 D TDZE 2596

REIL Rwy 32 L

MIRL Rwys 14-32 and 2-20 L

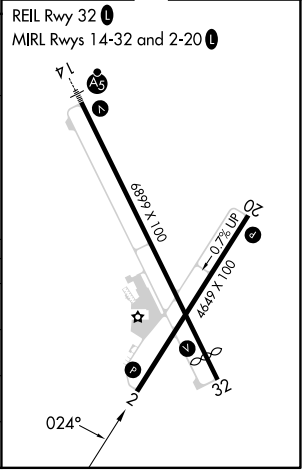

NC-2, 04 SEP 2025 to 02 OCT 2025