VOR RWY 35
BROWNWOOD RGNL (BWD)

VOR/DME BWD	APP CRS	Rwy ldg 5599
113.55	351°	TDZE 1386
Chan 82 (Y)		Apt Elev 1387

RADAR required for procedure entry. DME required.

Rwy 35 helicopter visibility reduction below ¾ SM NA.

MISSED APPROACH: Climb to 3600 direct BWD VOR/DME and hold, continue climb-in-hold to 3600.

AWOS-3	FORT WORTH CENTER	UNICOM
118.325	127.45 290.3	122.8 (CTAF) L

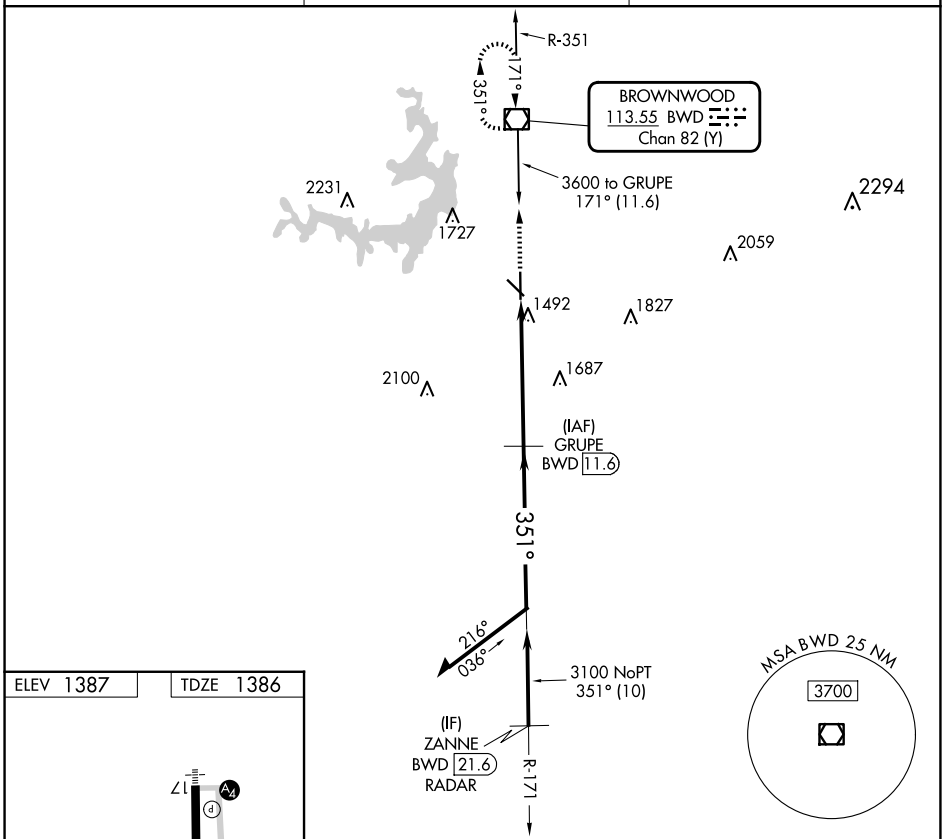

ELEV 1387	TDZE 1386

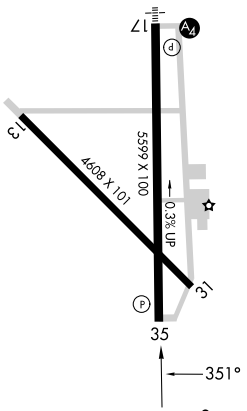

MIRL Rwys 13-31 and 17-35 L

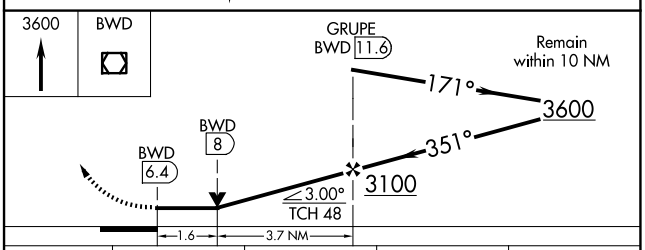

CATEGORY	A	B	C	D
S-35	1940-1	554 (600-1)	1940-1⅝	554 (600-1⅝)
CIRCLING	1940-1	553 (600-1)	2040-1¾ 653 (700-1¾)	2160-2½ 773 (800-2½)

SC-3, 04 SEP 2025 to 02 OCT 2025

SC-3, 04 SEP 2025 to 02 OCT 2025