RNAV (GPS) RWY 6
HICKORY RGNL (HKY)

WAAS CH 82623 W06A	APP CRS 061°	Rwy Ldg 6401 TDZE 1152 Apt Elev 1190

RNP APCH-GPS.

Rwy 6 helicopter visibility reduction below ¾ SM NA.

MISSED APPROACH: Climb to 4100 direct PETIC and on track 043° to BZM VOR/DME and hold, continue climb-in-hold to 4100.

ASOS	ATLANTA CENTER	HICKORY TOWER ★	GND CON	CLNC DEL	CLNC DEL
118.325	125.15 263.0	128.15 (CTAF) L	121.7	121.7	124.25 (When twr closed)

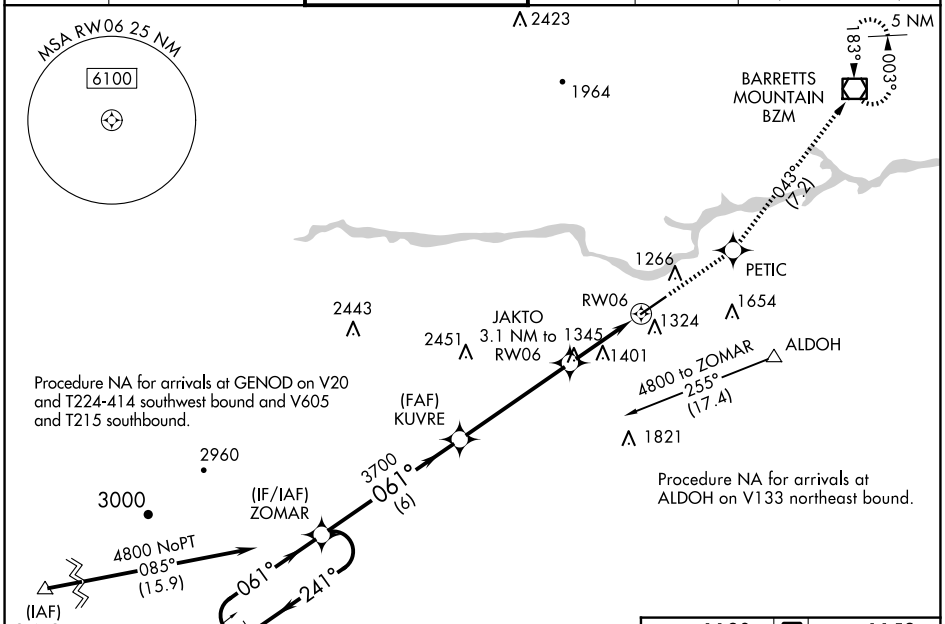

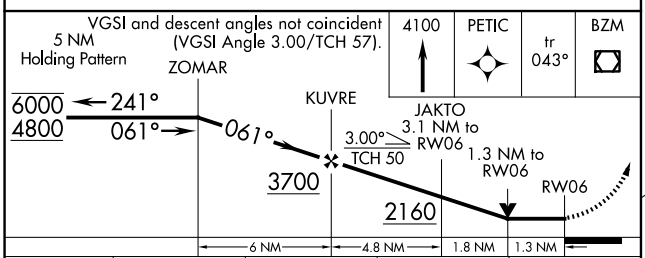

CATEGORY	A	B	C	D
LP MDA	1600-1	448 (500-1)	1600-1⅜	448 (500-1⅜)
LNAV MDA	1740-1	588 (600-1)	1740-1¾	588 (600-1¾)
CIRCLING	1740-1	550 (600-1)	2020-2½ 830 (900-2½)	2040-2¾ 850 (900-2¾)

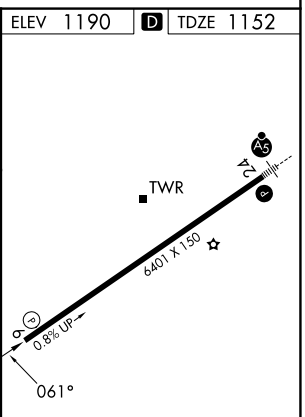

HIRL Rwy 6-24 L
REIL Rwy 6

SE-2, 04 SEP 2025 to 02 OCT 2025