WAAS CH 40402 W17A	APP CRS 172°	Rwy ldg 11759 TDZE 234 Apt Elev 234

RNAV (GPS) RWY 17
PLATTSBURGH INTL (PBG)

RNP APCH - GPS.

Baro-VNAV and VDP NA when using BTV altimeter setting. When local altimeter not received, use BTV altimeter setting and increase LPV DA to 615 feet and all visibilities ⅛ SM. Increase LNAV/VNAV DA to 770 feet and all visibilities ⅛ SM. Increase all MDAs 60 feet and LNAV visibility Cat C/D/E ¼ SM, and Circling visibility Cat C/D ¼ SM. For uncompensated Baro-VNAV systems, LNAV/VNAV NA below -15°C or above 54°C.

MISSED APPROACH: Climb to 3000 direct CAPNU and hold.

ASOS	BURLINGTON APP CON ★	CLNC DEL	UNICOM
132.225	121.1 278.8	121.85	122.7 (CTAF) L

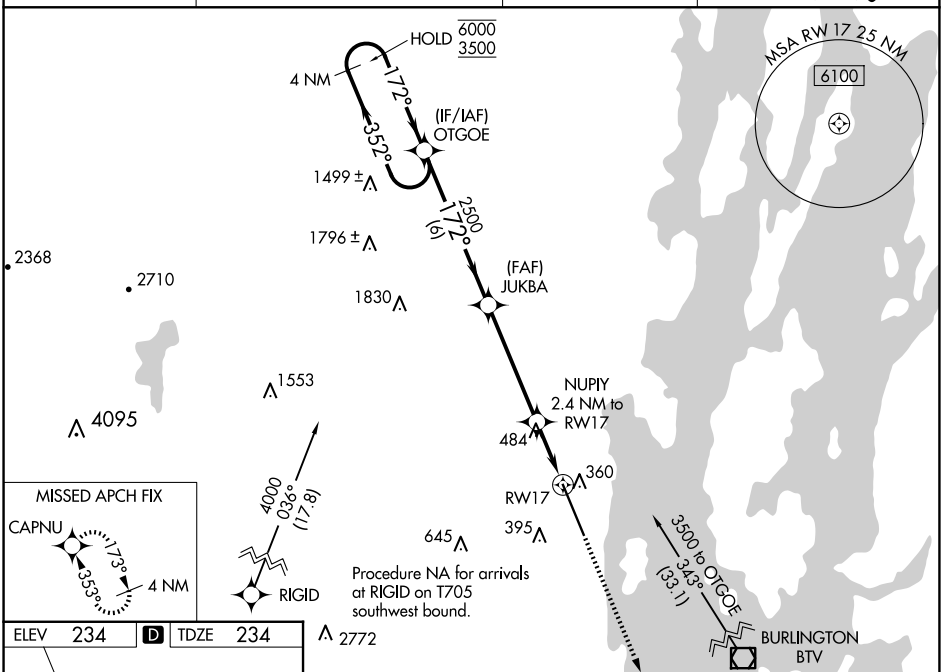

ELEV 234 D TDZE 234

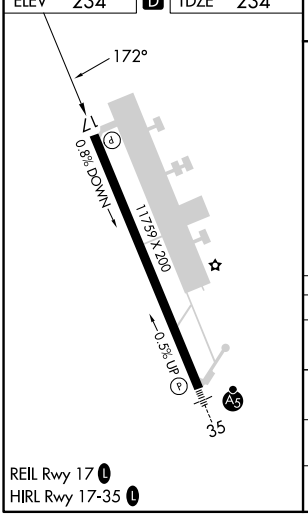

REIL Rwy 17 L
HIRL Rwy 17-35 L

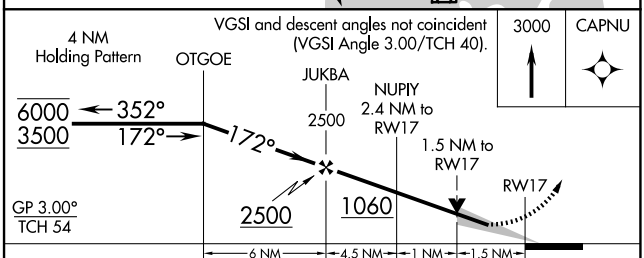

CATEGORY	A	B	C	D	E
LPV DA	561-¾ 327 (400-¾)				
LNAV/VNAV DA	716-1⅜ 482 (500-1⅜)				
LNAV MDA	740-1 506 (600-1)		740-1⅜ 506 (600-1⅜)		
CIRCLING	740-1 506 (600-1)		800-1½ 566 (600-1½)	960-2¼ 726 (800-2¼)	1100-3 866 (900-3)

NE-2, 04 SEP 2025 to 02 OCT 2025
NE-2, 04 SEP 2025 to 02 OCT 2025