WAAS CH 93534 W27A	APP CRS 274°	Rwy ldg 5648 TDZE 786 Apt Elev 808

RNAV (GPS) RWY 27
WITTMAN RGNL (OSH)

For uncompensated Baro-VNAV systems, LNAV/VNAV NA below -20°C (-4°F) or above 54°C (130°F). DME/DME RNP-0.3 NA. When local altimeter setting not received, use Fond Du Lac altimeter setting and increase all DA 31 feet and all MDA 40 feet; increase LPV and LNAV/VNAV all Cats visibility and LNAV Cats C and D visibility ⅛ mile, increase Circling Cat D ¼ mile. Baro-VNAV and VDP NA with Fond Du Lac altimeter setting. Circling to Rwys 5, 23, and 31 NA at night. Helicopter visibility reduction below ¾ SM NA.

MISSED APPROACH: Climb to 3000 direct HETUP and hold.

ATIS	MILWAUKEE APP CON	OSHKOSH TOWER ★	GND CON	UNICOM
125.9	127.0 263.075	118.5 (CTAF) L 290.9	132.3	122.95

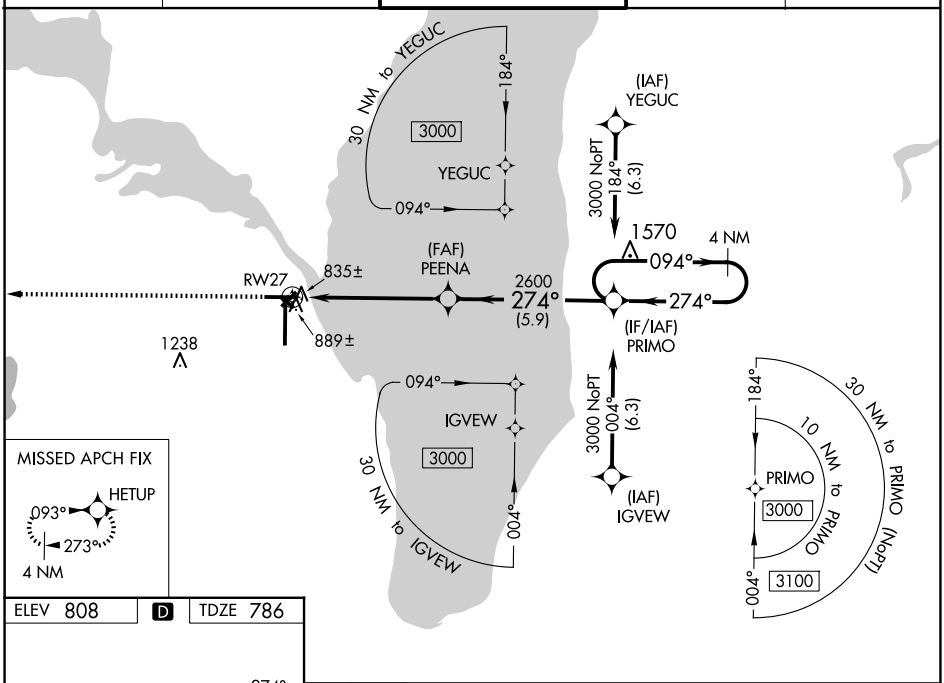

ELEV 808 D TDZE 786

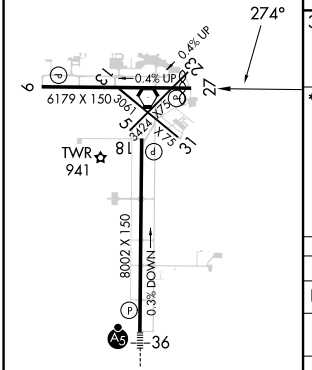

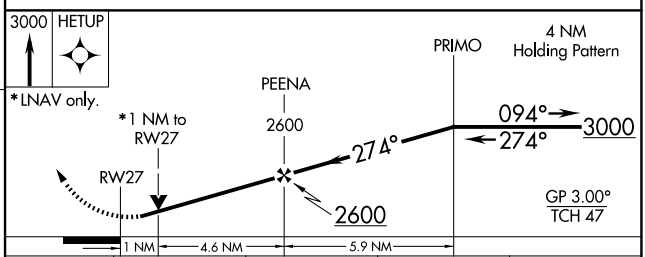

CATEGORY	A	B	C	D
LPV DA	1036-¾ 250 (300-¾)			
LNAV/VNAV DA	1078-1 292 (300-1)			
LNAV MDA	1140-1 354 (400-1)			
C CIRCLING	1280-1 472 (500-1)	1300-1 492 (500-1)	1360-1½ 552 (600-1½)	1440-2 632 (700-2)

REIL Rwys 18 and 27
HIRL Rwys 9-27, and 18-36 L

EC-3, 04 SEP 2025 to 02 OCT 2025
EC-3, 04 SEP 2025 to 02 OCT 2025