APP CRS	Rwy ldg	5510
210°	TDZE	31
	Apt Elev	38

RNAV (GPS) RWY 21
HILO INTL (ITO) (PHTO)

RNP APCH.

Circling NA south of Rwy 8-26. Rwy 21 helicopter visibility reduction below ¾ SM NA.

MISSED APPROACH: Climb to 500, then climbing left turn to 4000 direct CABIX and hold, continue climb-in-hold to 4000.

ATIS	HILO APP CON ★	HILO TOWER ★	GND CON
126.4	119.7 269.2	118.1 (CTAF) L 263.1	121.9

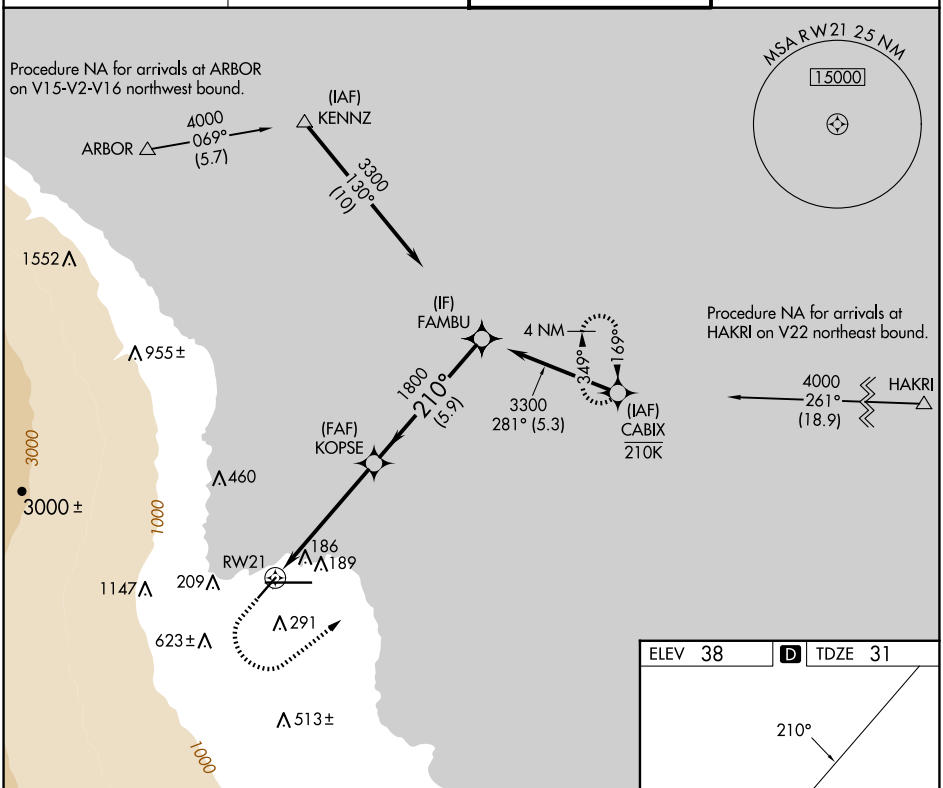

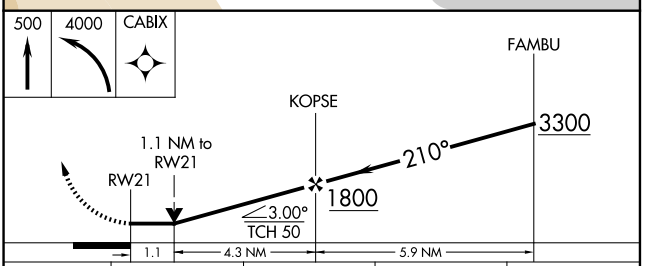

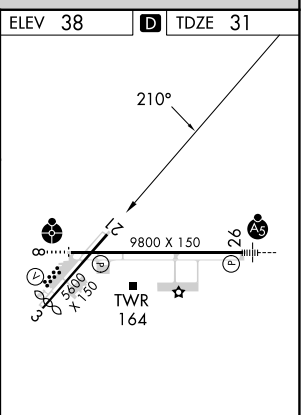

CATEGORY	A	B	C	D
LNAV MDA	440-1 409 (500-1)		440-1⅛ 409 (500-1⅛)	
C CIRCLING	500-1 462 (500-1)	540-1 502 (600-1)	840-2¼ 802 (900-2¼)	1320-3 1282 (1300-3)

REIL Rwy 3
MIRL Rwy 3-21 L
HIRL Rwy 8-26 L

PAC, 07 AUG 2025 to 02 OCT 2025

PAC, 07 AUG 2025 to 02 OCT 2025