VORTAC LNY	APP CRS	Rwy ldg	5000
117.7	025°	TDZE	1307
Chan 124		Apt Elev	1308

VOR or TACAN RWY 3

LANAI (LNY)(PHNY)

Circling Rwy 21 NA at night.

MISSED APPROACH: Climb to 1720 then climbing left turn to 3300 via heading 240° and LNY VORTAC R-278 to GRAMY INT/LNY 10 DME and hold.

AWOS-3P	HCF CENTER	CTAF
118.375	119.3 307.1	122.9 L

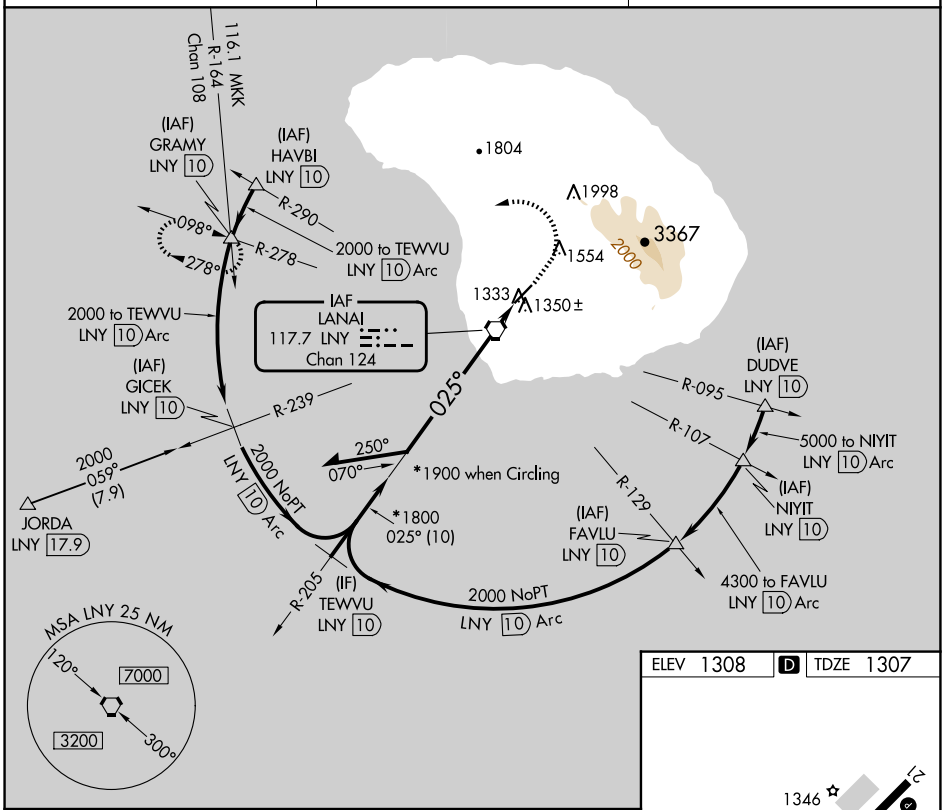

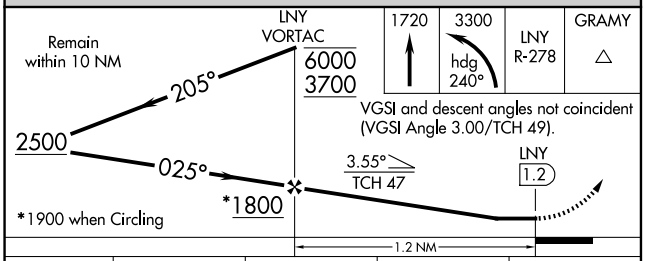

VGSI and descent angles not coincident (VGSI Angle 3.00/TCH 49).

CATEGORY	A	B	C	D
S-3	1660-1 353 (400-1)			1660-1¼ 353 (400-1¼)
CIRCLING	1840-1 532 (600-1)	1900-1 592 (600-1)	NA	

ELEV 1308 D TDZE 1307

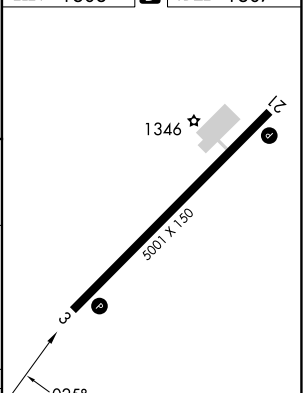

MIRL Rwy 3-21 L

FAF to MAP 1.2 NM					
Knots	60	90	120	150	180
Min:Sec	1:12	0:48	0:36	0:29	0:24

PAC, 07 AUG 2025 to 02 OCT 2025
PAC, 07 AUG 2025 to 02 OCT 2025