ILS or LOC RWY 18R
VALLEY INTL (HRL)

LOC/DME I-HRL	APP CRS	Rwy Ldg	9400
111.5	178°	TDZE	35
Chan 52		Apt Elev	36

RNP APCH - GPS.

When local altimeter setting not received, use Port Isabel altimeter setting: increase S-ILS 18R DA to 277 feet; increase all MDAs 60 feet and S-LOC 18R visibility Cat C/D to RVR 4000 and Circling Cat C/D ¼ SM. For inop ALS when using Port Isabel altimeter setting, increase S-LOC 18R visibility Cat C/D to RVR 5500. VDP NA when using Port Isabel altimeter setting.
*RVR 1800 authorized with use of FD or AP or HUD to DA . (NA when using secondary altimeter setting).

MALSR

MISSED APPROACH: Climb to 500 then climbing left turn to 2000 direct RELAX and hold.

ATIS	VALLEY APP CON	HARLINGEN TOWER ★	GND CON	UNICOM
124.85	120.7 279.5	119.3 (CTAF) 317.6	121.7	122.95

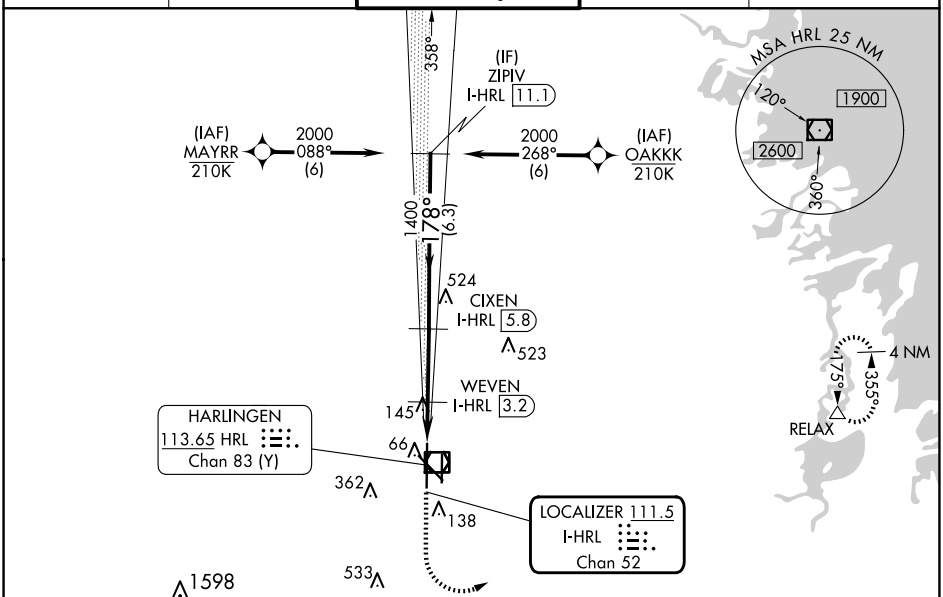

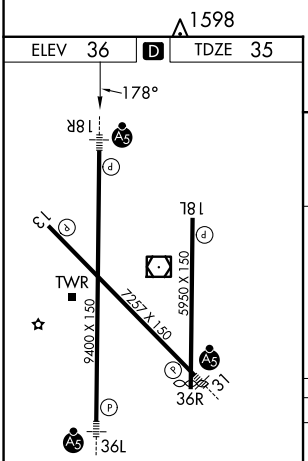

MIRL Rwy 18L-36R
REIL Rwys 13 and 18L
HIRL Rwys 13-31 and 18R-36L

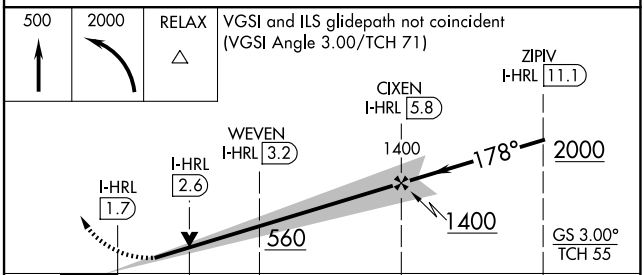

CATEGORY	A	B	C	D
S-ILS 18R*	235/24 200 (200-½)			
S-LOC 18R	400/24 365 (400-½)		400/35 365 (400-⅝)	
C CIRCLING	460-1 424 (500-1)	560-1 524 (600-1)	600-1½ 564 (700-1½)	680-2 644 (700-2)

SC-3, 04 SEP 2025 to 02 OCT 2025