WAAS CH 93836 W12A	APP CRS 127°	Rwy Ldg 7506 TDZE 4457 Apt Elev 4457

RNAV (GPS) RWY 12
LAS CRUCES INTL (LRU)

For uncompensated Baro-VNAV systems, LNAV/VNAV NA below -12 °C (11°F) or above 49°C (120°F). DME/DME RNP-0.3 NA. Helicopter visibility reduction below ¾ SM NA. Baro-VNAV and VDP NA when using Deming altimeter setting.
When local altimeter setting not received, use Deming altimeter setting: increase LPV DA to 4821 feet and LNAV/VNAV DA to 4824 feet and all visibilities ½ mile; increase all MDA 120 feet and visibility Cat C and D ½ mile.

MISSED APPROACH: Climb to 5800 then climbing right turn to 8100 direct IPATE and hold.

AWOS-3	ALBUQUERQUE CENTER	UNICOM
119.025	128.2 285.5	122.7 (CTAF) L

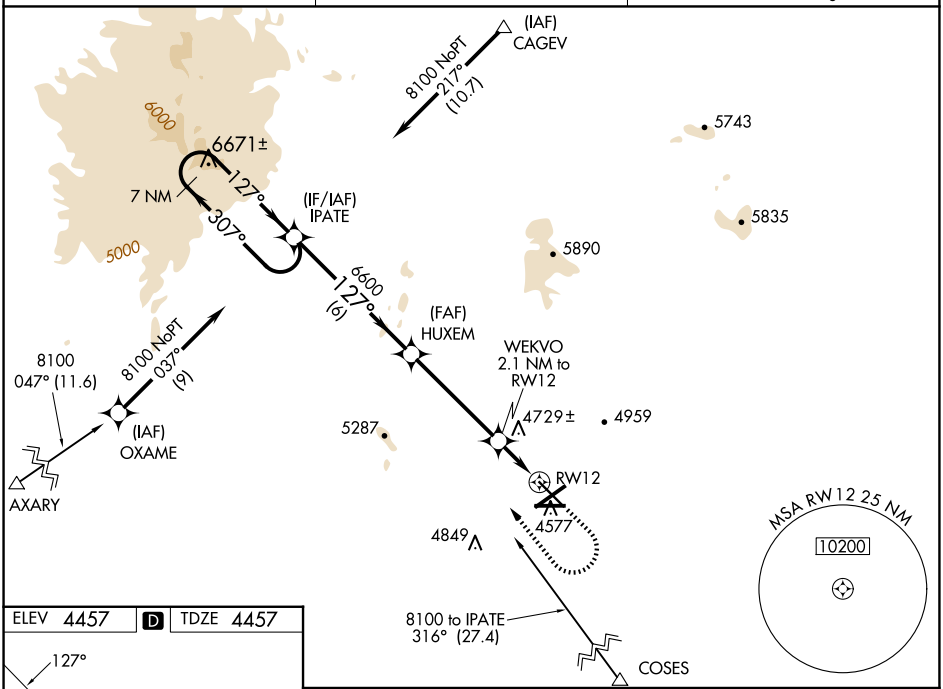

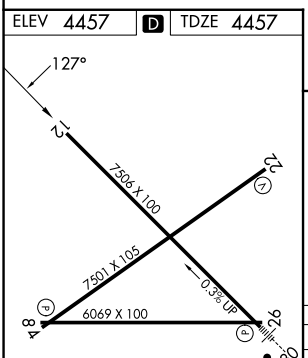

REIL Rwy 12
HIRL Rwy 12-30 L
MIRL Rwys 4-22 and 8-26 L

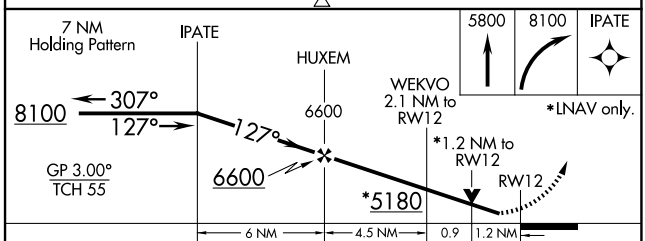

CATEGORY	A	B	C	D
LPV DA	4707-¾ 250 (300-¾)			
LNAV/VNAV DA	4710-¾ 253 (300-¾)			
LNAV MDA	4900-1 443 (500-1)		4900-1⅜ 443 (500-1⅜)	
C CIRCLING	4900-1 443 (500-1)	5040-1 583 (600-1)	5320-2½ 863 (900-2½)	5320-2¾ 863 (900-2¾)

SW-1, 04 SEP 2025 to 02 OCT 2025

SW-1, 04 SEP 2025 to 02 OCT 2025