WAAS CH 70303 W05A	APP CRS 045°	Rwy ldg 5601 TDZE 205 Apt Elev 221

RNAV (GPS) RWY 5
MASSENA INTL-RICHARDS FLD (MSS)

RNP APCH- GPS.

Circling Rwy 9, 23, 27 NA at night.
For uncompensated Baro-VNAV systems, LNAV/VNAV NA below -15°C or above 54°C.

MISSED APPROACH: Climb to 3000 direct HODSA and on track 135° to HINED and hold.

ASOS	BOSTON CENTER	UNICOM
128.075	135.25 377.1	123.0 (CTAF) L

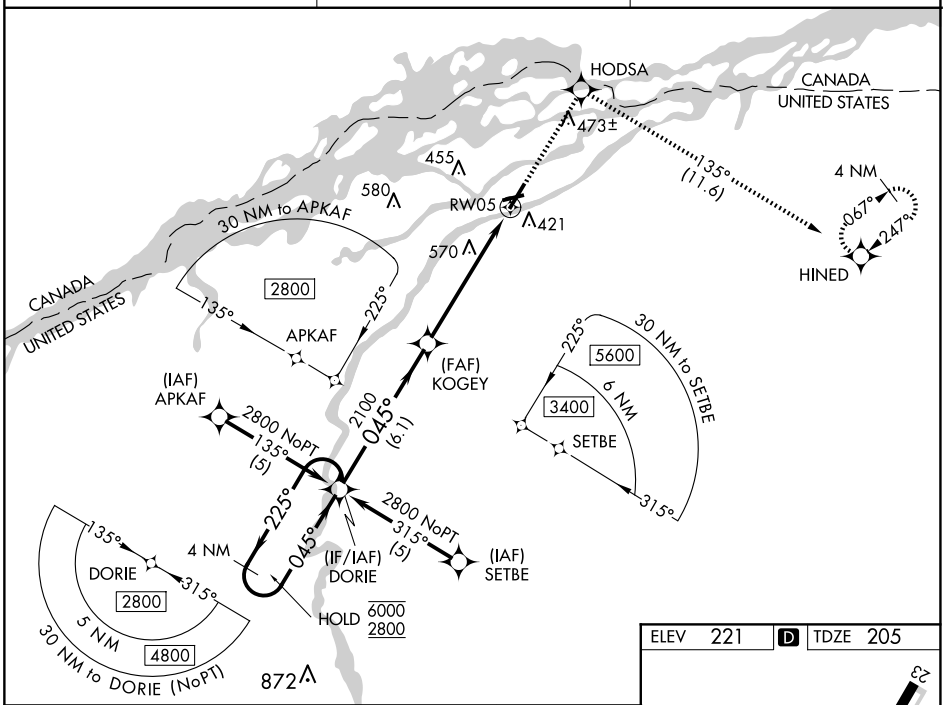

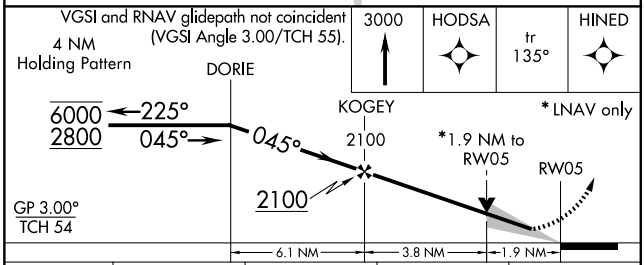

CATEGORY	A	B	C	D
LPV DA	455-¾ 250 (300-¾)			
LNAV/VNAV DA	968-2½ 763 (800-2½)			
LNAV MDA	860-1 655 (700-1)		860-1⅞ 655 (700-1⅞)	
CIRCLING	860-1 639 (700-1)		880-1⅞ 659 (700-1⅞)	900-2¼ 679 (700-2¼)

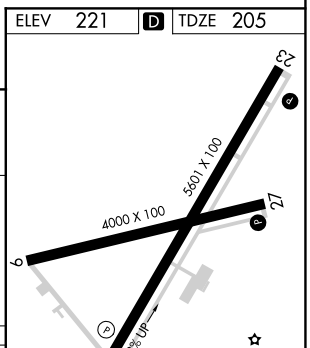

REIL Rwys 5, 9 and 27 L
HIRL Rwy 5-23 L
MIRL Rwy 9-27 L

NE-2, 04 SEP 2025 to 02 OCT 2025

NE-2, 04 SEP 2025 to 02 OCT 2025