WAAS CH 56431 W18A	APP CRS 177°	Rwy ldg 6327 TDZE 1073 Apt Elev 1076

RNAV (GPS) RWY 18
DUBUQUE RGNL (DBQ)

RNP APCH-GPS.

For uncompensated Baro-VNAV systems, LNAV/VNAV NA below -28°C or above 54°C.

MISSED APPROACH: Climb to 2700 direct DIVGE and hold.

ATIS	CHICAGO CENTER	DUBUQUE TOWER ★	GND CON	UNICOM
127.25	133.95 281.4	119.5 (CTAF) L 254.4	121.8	122.95

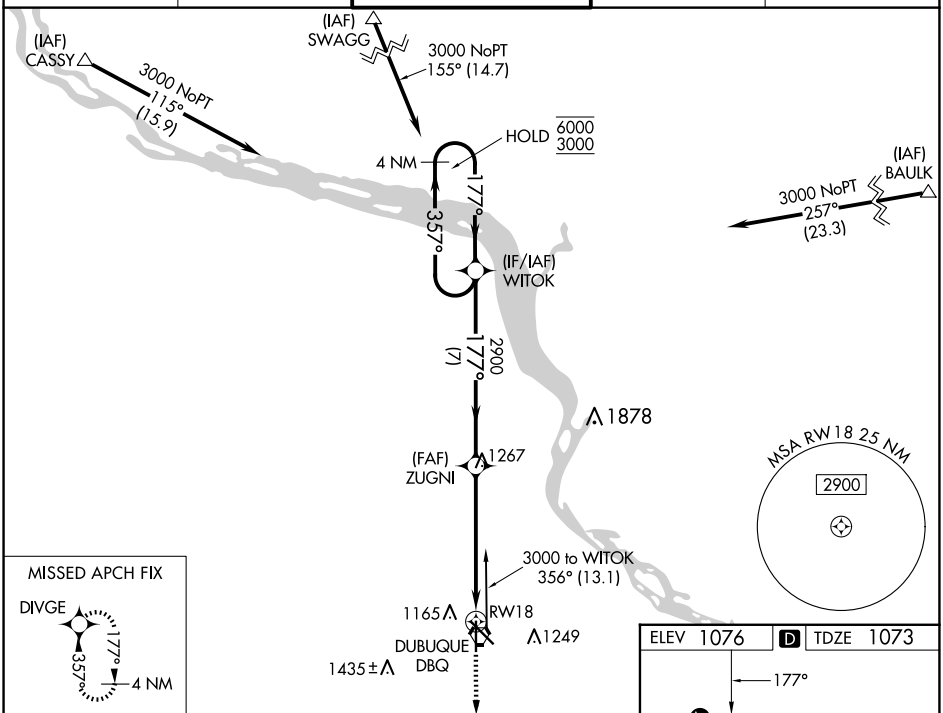

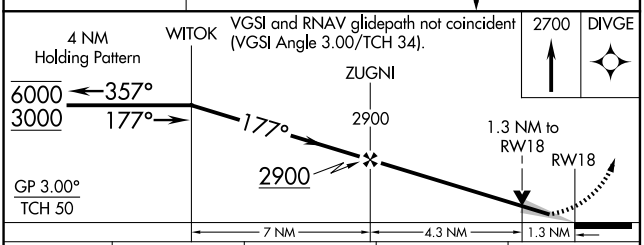

CATEGORY	A	B	C	D
LPV DA	1323-¾ 250 (300-¾)			
LNAV/VNAV DA	1334-⅞ 261 (300-⅞)			
LNAV MDA	1520-1 447 (500-1)		1520-1⅜ 447 (500-1⅜)	
C CIRCLING	1580-1 504 (600-1)	1600-1 524 (600-1)	1600-1½ 524 (600-1½)	1800-2¼ 724 (800-2¼)

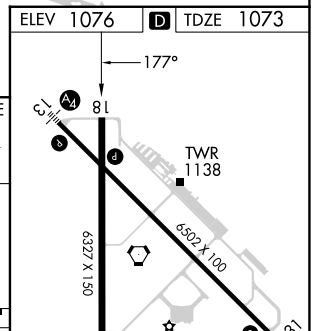

REIL Rwy 18 L
HIRL Rwys 13-31 and 18-36 L

NC-3, 04 SEP 2025 to 02 OCT 2025

NC-3, 04 SEP 2025 to 02 OCT 2025