# ILS or LOC RWY 32
## BRADFORD RGNL (BFD)

| LOC I-BFD | APP CRS | Rwy ldg / TDZE / Apt Elev |
|---|---|---|
| 108.3 | 325° | 6306 / 2120 / 2143 |

DME required

NA Inop table does not apply to S-ILS 32 and S-LOC 32 Cats A and B. For inop ALS, increase S-LOC 32 Cat C/D visibility to 1⅛ SM.

MALSR

MISSED APPROACH: Climb to 2600 then climbing left turn to 4500 on heading 310° and on JHW VOR/DME R-146 to KONBE/JHW 20.2 DME and hold.

| ASOS | CLEVELAND CENTER | UNICOM |
|---|---|---|
| 133.825 | 124.325 353.85 | 123.075 (CTAF) L |

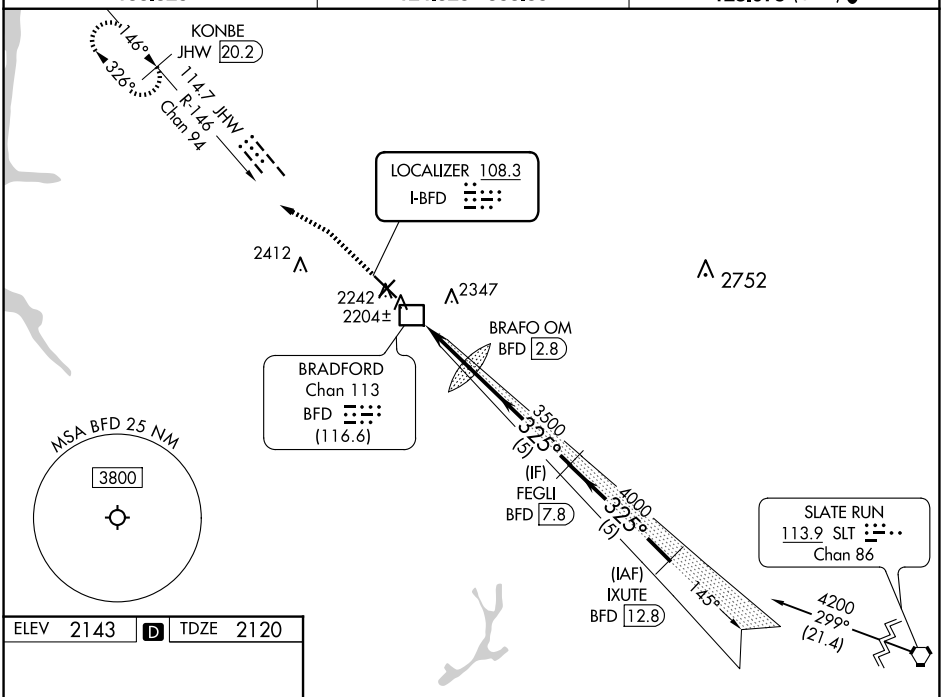


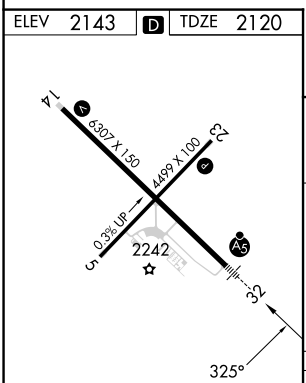


MIRL Rwy 5-23 L
HIRL Rwy 14-32 L
REIL Rwys 5, 14 and 23 L

| FAF to MAP 3.7 NM | | | | | |
|---|---|---|---|---|---|
| Knots | 60 | 90 | 120 | 150 | 180 |
| Min:Sec | 3:42 | 2:28 | 1:51 | 1:29 | 1:14 |

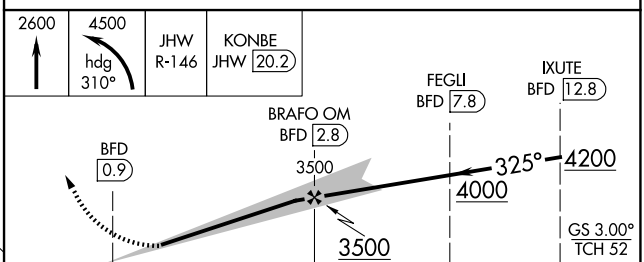


| CATEGORY | A | B | C | D |
|---|---|---|---|---|
| S-ILS 32 | 2370-1 250 (300-1) | | | |
| S-LOC 32 | 2480-1 360 (400-1) | | | |
| C CIRCLING | 2600-1 457 (500-1) | 2620-1 477 (500-1) | 2720-1½ 577 (600-1½) | 2760-2 617 (700-2) |


NE-4, 04 SEP 2025 to 02 OCT 2025