VOR/DME ALO	APP CRS	Rwy ldg	6003
112.2	176°	TDZE	871
Chan 59		Apt Elev	873

VOR RWY 18
WATERLOO RGNL (ALO)

Rwy 18 helicopter visibility reduction below ¾ SM NA.

MISSED APPROACH: Climbing right turn to 2800 on ALO VOR/DME R-215 to NEVIS INT and hold.

ATIS	WATERLOO APP CON ★	WATERLOO TOWER ★	GND CON	UNICOM
120.65	118.9 251.15	125.075 (CTAF) L 257.8	121.9 269.1	122.95

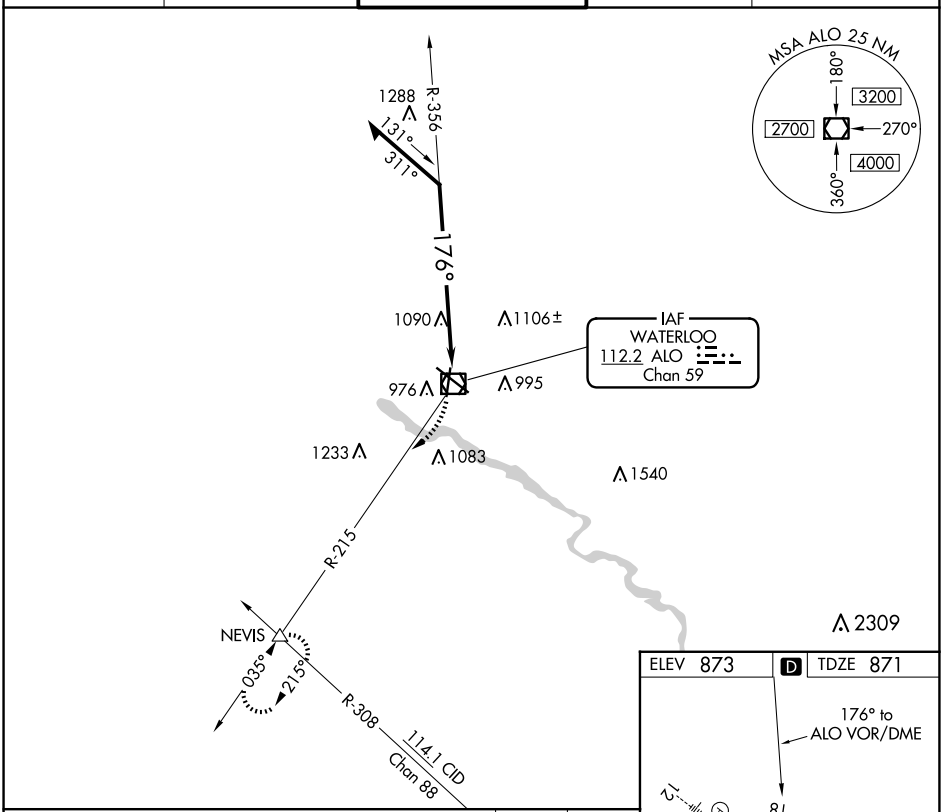

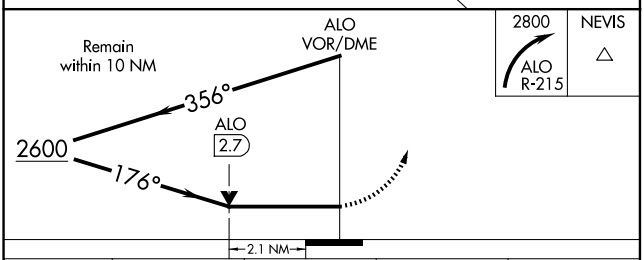

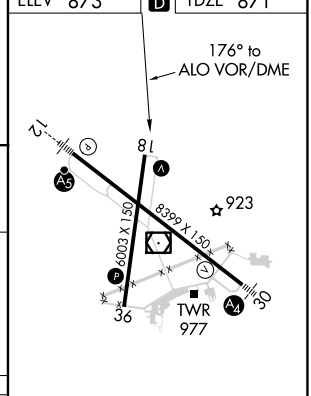

HIRL Rwy 12-30 L
MIRL Rwy 18-36 L
REIL Rwys 18 and 36

CATEGORY	A	B	C	D
S-18	1600-1 729 (800-1)		1600-2 729 (800-2)	
C CIRCLING	1600-1 727 (800-1)		1600-2 727 (800-2)	1600-2¼ 727 (800-2¼)

NC-3, 04 SEP 2025 to 02 OCT 2025
NC-3, 04 SEP 2025 to 02 OCT 2025