WAAS CH 58115 W06A	APP CRS 058°	Rwy ldg 9009 TDZE 1051 Apt Elev 1051

RNAV (GPS) RWY 6
SPRINGFIELD/BECKLEY MUNI (SGH)

RNP APCH - GPS

Rwy 6 helicopter visibility reduction below ¾ SM NA.
For uncompensated Baro-VNAV systems, LNAV/VNAV NA below -17°C or above 54°C

MISSED APPROACH: Climb to 3000 direct CEVKI and right turn on track 171° to ANDII and hold.

AWOS-3PT	COLUMBUS APP CON	UNICOM
134.975	118.85 269.275	122.95 (CTAF) L

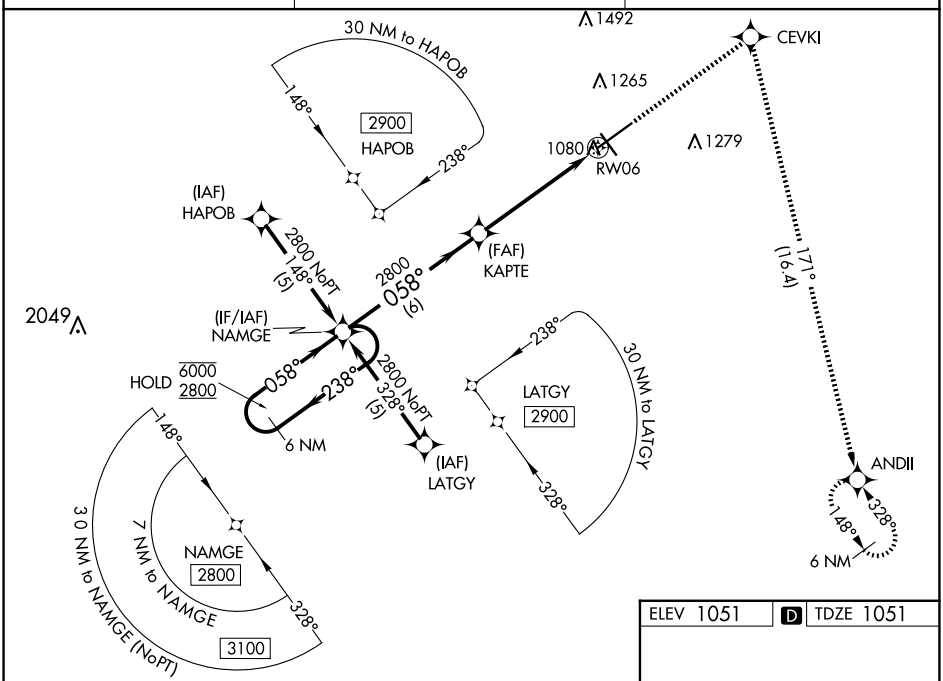

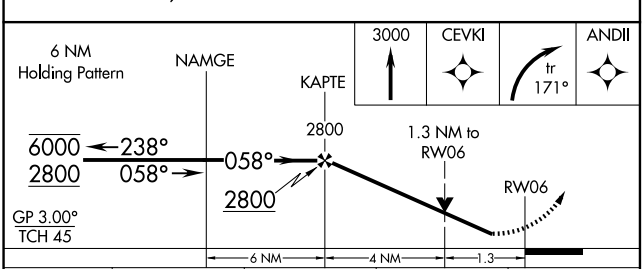

CATEGORY	A	B	C	D
LPV DA	1354-⅞ 303 (400-⅞)			
LNAV/VNAV DA	1429-1 378 (400-1)			
LNAV MDA	1500-1 449 (500-1)		1500-1⅜ 449 (500-1⅜)	
C CIRCLING	1500-1 449 (500-1)	1580-1 529 (600-1)	1580-1½ 529 (600-1½)	1620-2 569 (600-2)

ELEV 1051 D TDZE 1051

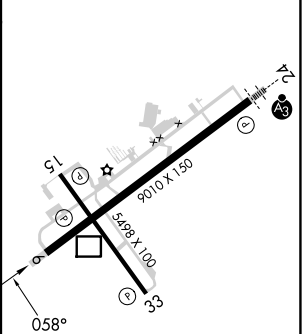

HIRL Rwy 6-24 L
MIRL Rwy 15-33 L
REIL Rwys 6, 15 and 33 L

EC-2, 04 SEP 2025 to 02 OCT 2025

EC-2, 04 SEP 2025 to 02 OCT 2025