LOC I-HEZ	APP CRS	Rwy ldg	6500
111.35	136°	TDZE	266
		Apt Elev	272

ILS or LOC RWY 14
HARDY-ANDERS FLD/NATCHEZ-ADAMS COUNTY (HEZ)

RNP APCH - GPS required for procedure entry.

ADF required.

Circling Rwy 36 NA at night. Rwy 14 helicopter visibility reduction below ¾ SM NA.
Inop table does not apply to S-ILS 14 all Cats and S-LOC 14 Cats A/B.
For inop ALS, increase S-LOC 14 Cat C/B visibility to 1⅜ SM.

MALSR

MISSED APPROACH: Climb to 2000 then left turn direct HAH NDB and hold.

AWOS-3PT	HOUSTON CENTER	UNICOM
124.675	120.975 299.6	122.8 (CTAF) L

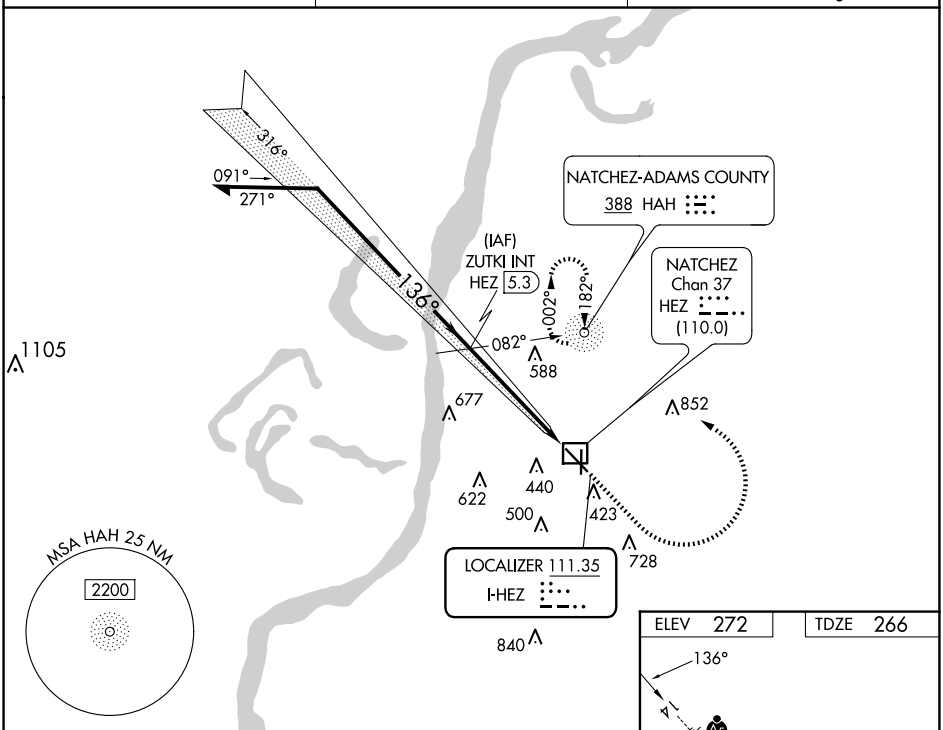

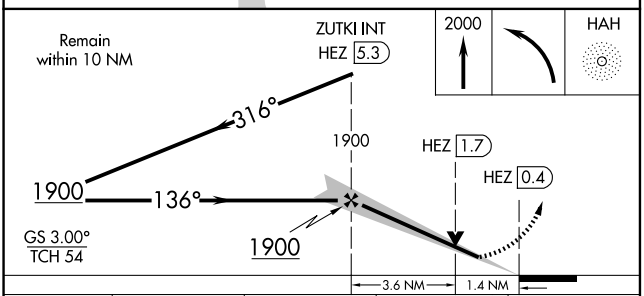

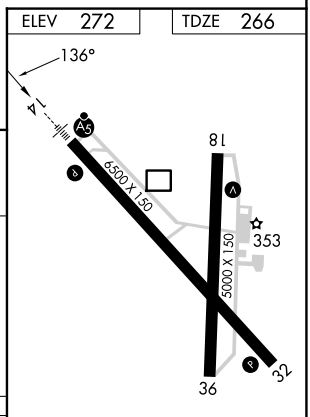

HIRL Rwy 14-32
MIRL Rwy 18-36 L

CATEGORY	A	B	C	D
S-ILS 14	575-1		309 (400-1)	
S-LOC 14	740-1		474 (500-1)	
C CIRCLING	740-1 468 (500-1)	820-1 548 (600-1)	1020-2¼ 748 (800-2¼)	1220-3 948 (1000-3)

FAF to MAP 5 NM

Knots	60	90	120	150	180
Min:Sec	5:00	3:20	2:30	2:00	1:40

SC-4, 04 SEP 2025 to 02 OCT 2025