# RNAV (GPS) RWY 32
## CLINTON MUNI (CWI)

| WAAS CH 77629 W32A | APP CRS 325° | Rwy Ldg 4200<br>TDZE 697<br>Apt Elev 708 |
|---|---|---|

RNP APCH.

For uncompensated Baro-VNAV systems, LNAV/VNAV NA below -16°C or above 54°C.

MISSED APPROACH: Climb to 2500 direct ORARE and hold.

| AWOS-3PT | QUAD CITY APP CON * | CLNC DEL | UNICOM |
|---|---|---|---|
| 125.525 | 125.95 257.8 | 118.5 L | 123.075 (CTAF) |

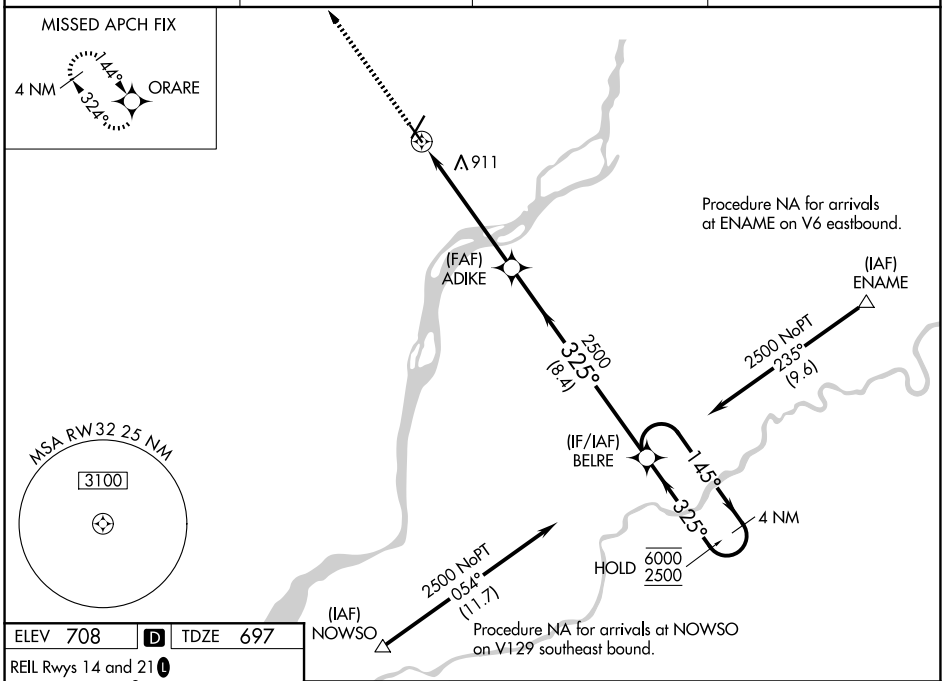


ELEV 708 D TDZE 697

REIL Rwys 14 and 21 L
MIRL Rwy 14-32 L
HIRL Rwy 3-21 L

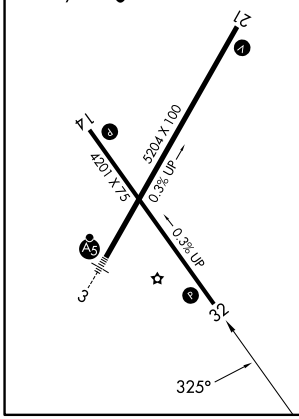


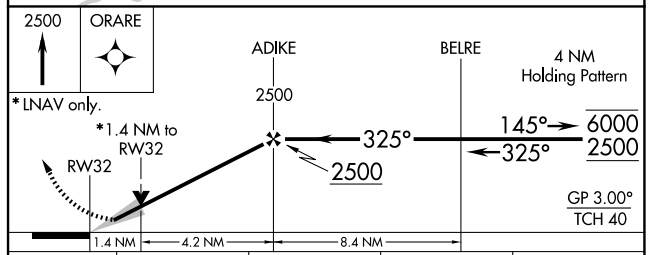


| CATEGORY | A | B | C | D |
|---|---|---|---|---|
| LPV DA | 947-1 250 (300-1) | | | NA |
| LNAV/VNAV DA | 1205-1⅜ 508 (500-1⅜) | | | NA |
| LNAV MDA | 1180-1 483 (500-1) | | 1180-1⅜ 483 (500-1⅜) | NA |
| CIRCLING | 1180-1 472 (500-1) | 1240-1 532 (600-1) | 1240-1½ 532 (600-1½) | NA |



NC-3, 04 SEP 2025 to 02 OCT 2025
NC-3, 04 SEP 2025 to 02 OCT 2025