LOC RWY 26
PITTSFIELD MUNI (PSF)

LOC/DME I-EIF	APP CRS	Rwy Ldg	5792
108.3	259°	TDZE	1159
Chan 20		Apt Elev	1188

DME required.

Circling NA south of Rwy 8 and southwest of Rwy 32.

-21°C

MISSED APPROACH: Climb to 2800 then climbing left turn to 4000 on heading 240° and PWL VOR/DME R-021 to HIDAL INT/PWL 30 DME and hold.
*Missed approach requires minimum climb of 300 feet per NM to 2800.

ASOS	ALBANY APP CON	CLNC DEL	UNICOM
135.375	132.825 307.2	128.6	122.7 L (CTAF)

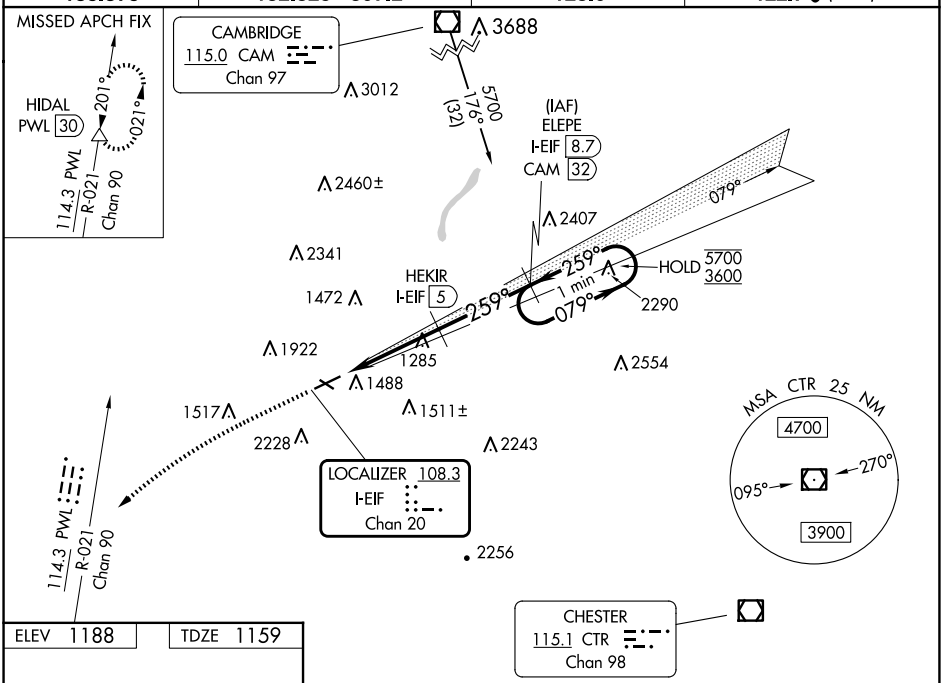

ELEV 1188 TDZE 1159

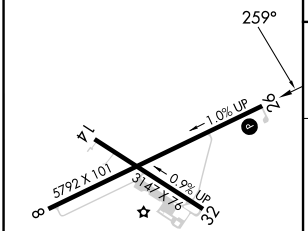

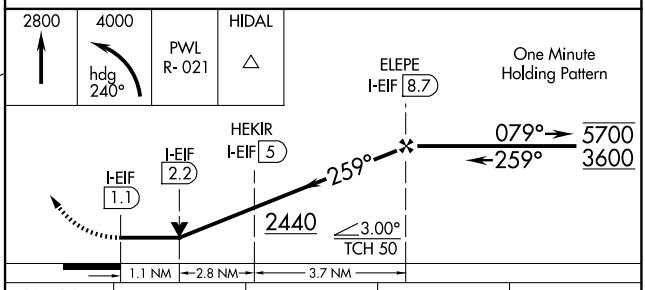

CATEGORY	A	B	C	D
S-LOC 26*	1540-1	381 (400-1)	1540-1⅛	381 (400-1⅛)
S-LOC 26	1880-1	721 (700-1)	1880-2	721 (700-2)
C CIRCLING	1880-1 692 (700-1)	2160-1½ 972 (1000-1½)	2400-3 1212 (1300-3)	2680-3 1492 (1500-3)

REIL Rwy 26 L
MIRL Rwys 8-26 and 14-32 L

NE-1, 04 SEP 2025 to 02 OCT 2025

NE-1, 04 SEP 2025 to 02 OCT 2025