WAAS CH 77600 W35A	APP CRS 348°	Rwy Ldg 6100 TDZE 929 Apt Elev 946

RNAV (GPS) RWY 35
ATKINSON MUNI (PTS)

For uncompensated Baro-VNAV systems, LNAV/VNAV NA below -16°C (4°F) or above 54°C (130°F). Rwy 35 helicopter visibility reduction below ¾ SM NA. DME/DME RNP-0.3 NA.

MISSED APPROACH: Climb to 3000 direct NAMEZ and hold.

AWOS-3PT	KANSAS CITY CENTER	UNICOM
118.775	128.6 282.325	123.0 (CTAF) L

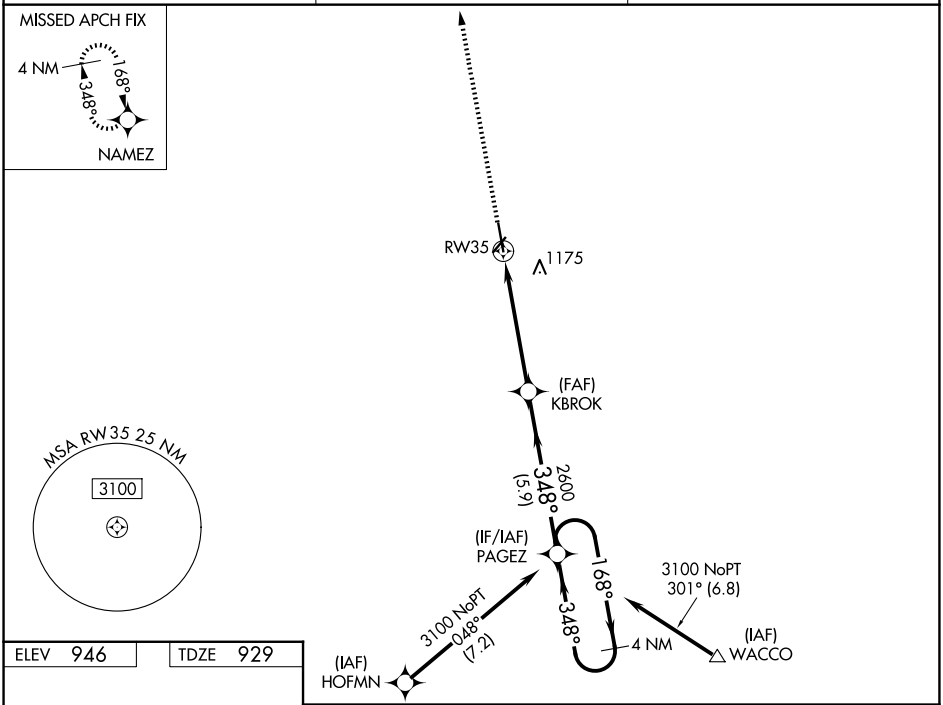

ELEV 946	TDZE 929

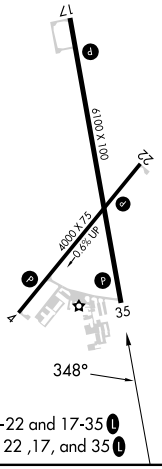

MIRL Rwys 4-22 and 17-35 L
REIL Rwys 4, 22 ,17, and 35 L

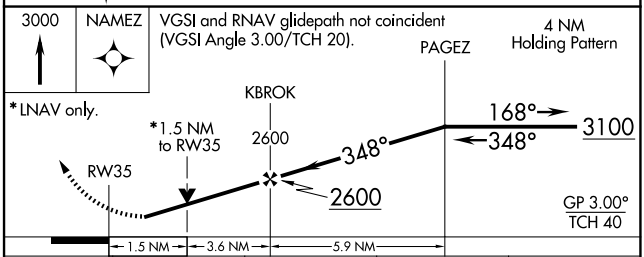

CATEGORY	A	B	C	D
LPV DA	1179-1 250 (300-1)			
LNAV/VNAV DA	1338-1⅛ 409 (400-1⅛)			
LNAV MDA	1440-1 511 (500-1)		1440-1⅜ 511 (500-1⅜)	
CIRCLING	1480-1 534 (600-1)		1520-1½ 574 (600-1½)	1720-2½ 774 (800-2½)

NC-2, 04 SEP 2025 to 02 OCT 2025
NC-2, 04 SEP 2025 to 02 OCT 2025