LOC I-AYS	APP CRS	Rwy Ldg	5992
108.3	184°	TDZE	140
		Apt Elev	141

ILS Y or LOC Y RWY 19

WAYCROSS-WARE COUNTY (AYS)

GPS required. When local altimeter setting not received, use Alma altimeter setting: increase DA to 390 feet and all MDA 60 feet; increase S-LOC 19 Cat C/D visibility ⅛ mile; increase Circling Cat C/D visibility ¼ mile. For inop MALSR when using Alma altimeter setting, increase S-LOC 19 Cat C/D visibility to 1⅜ mile. Night landing Rwy 5, 31 NA.

MALSR

MISSED APPROACH: Climb to 1800 direct BAQAV and hold.

AWOS-3	JACKSONVILLE CENTER	UNICOM
118.575	127.575 269.025	122.8 (CTAF) L

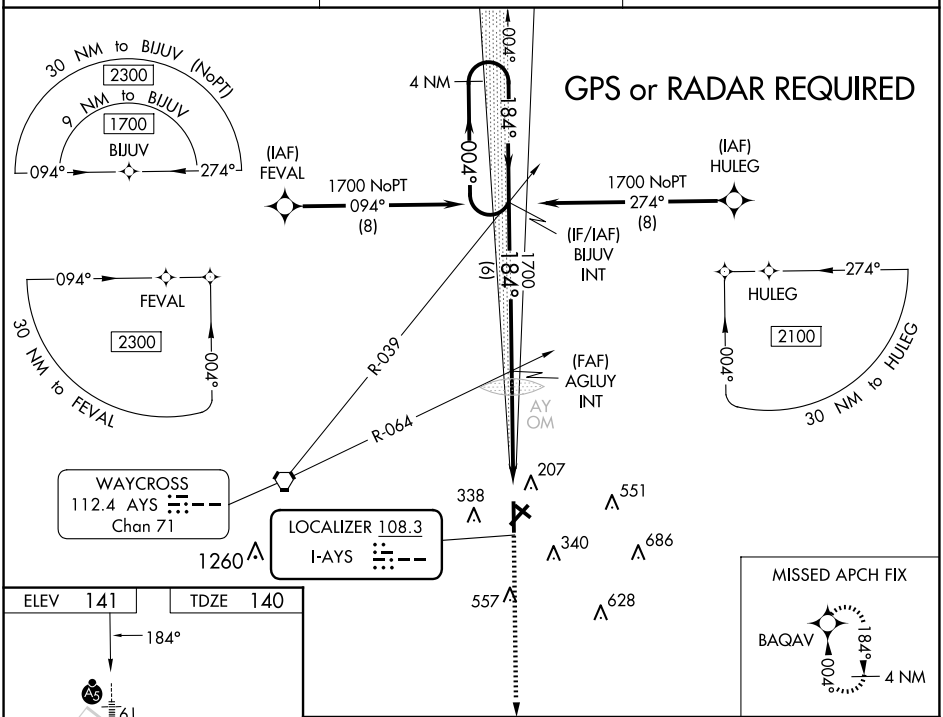

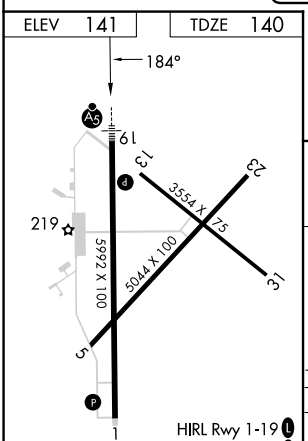

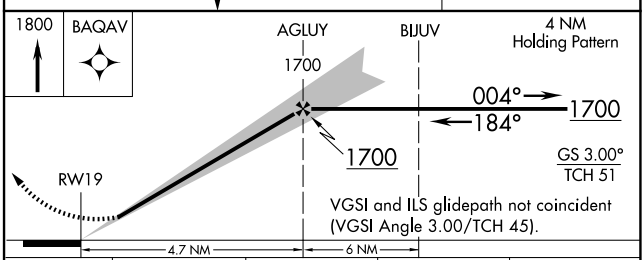

FAF to MAP 4.7 NM					
Knots	60	90	120	150	180
Min:Sec	4:42	3:08	2:21	1:53	1:34

CATEGORY	A	B	C	D
S-ILS 19	340-½		200 (200-½)	
S-LOC 19	600-½	460 (500-½)	600-⅞	460 (500-⅞)
C CIRCLING	660-1 519 (600-1)	720-1 579 (600-1)	860-2 719 (800-2)	860-2¼ 719 (800-2¼)

SE-4, 04 SEP 2025 to 02 OCT 2025

SE-4, 04 SEP 2025 to 02 OCT 2025