APP CRS	Rwy Ldg	9002
055°	TDZE	57
	Apt Elev	66

RNAV (GPS) RWY 6
FRANCIS S GABRESKI (FOK)

RNP APCH - GPS.

Rwy 6 helicopter visibility reduction below ¾ SM NA. Circling Rwy 15, 19 NA at night. When local altimeter setting not received, use HWV altimeter setting increase all MDAs 40 feet and LNAV visibility Cat C/D ⅛ SM, and Circling visiblity Cat C ¼ SM.

MISSED APPROACH: Climb to 2000 direct MATTY and hold.

ASOS	NEW YORK APP CON	SUFFOLK TOWER ★	GND CON
119.925	125.975 343.65	125.3 (CTAF) L 236.6	121.8 225.4

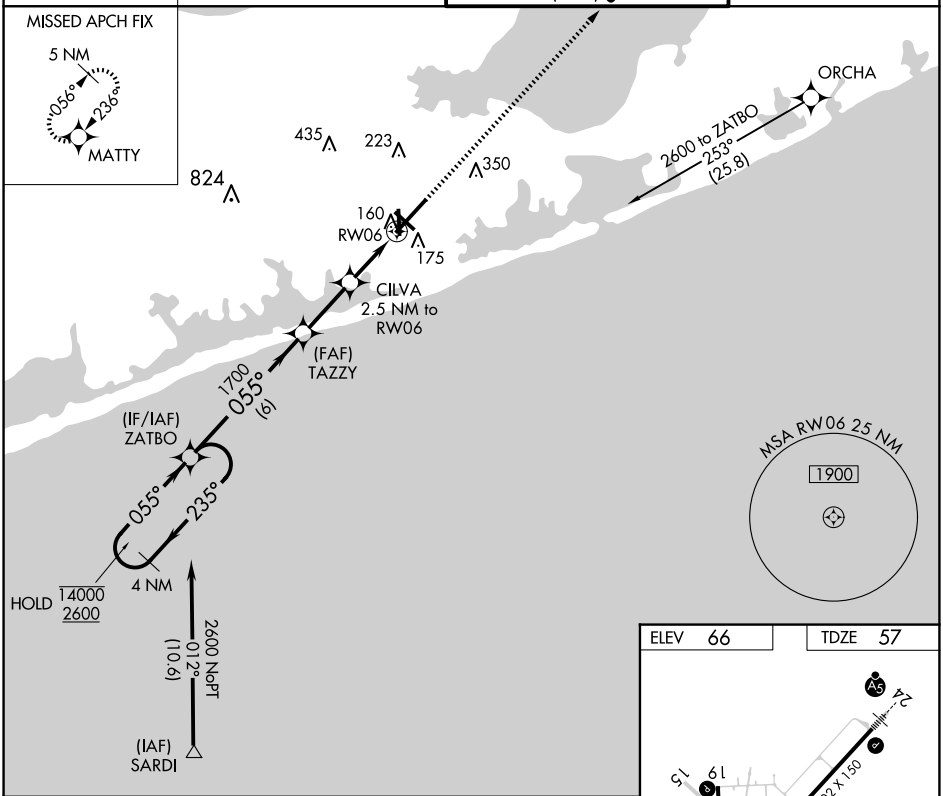

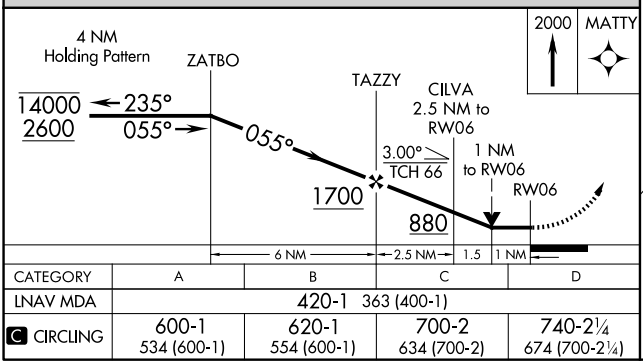

ELEV 66	TDZE 57

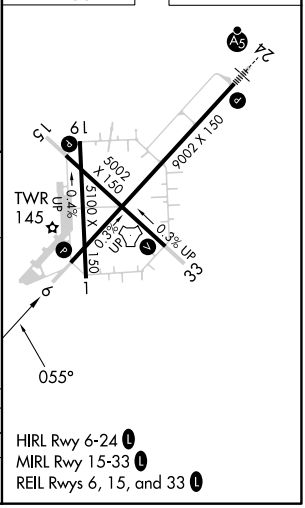

CATEGORY	A	B	C	D
LNAV MDA	420-1 363 (400-1)			
C CIRCLING	600-1 534 (600-1)	620-1 554 (600-1)	700-2 634 (700-2)	740-2¼ 674 (700-2¼)

HIRL Rwy 6-24 L
MIRL Rwy 15-33 L
REIL Rwys 6, 15, and 33 L

NE-2, 04 SEP 2025 to 02 OCT 2025

NE-2, 04 SEP 2025 to 02 OCT 2025