WAAS CH 69404 W02A	APP CRS 016°	Rwy Ldg 7575 TDZE 94 Apt Elev 100

RNAV (GPS) RWY 2L
KENAI MUNI (ENA) (PAEN)

RNP APCH.

Baro-VNAV NA when using Soldotna altimeter setting. For uncompensated Baro-VNAV systems, LNAV/VNAV NA below -18°C (0°F) or above 54°C (130°F). When local altimeter setting not received, use Soldotna altimeter setting: increase LPV DA to 366 feet and LNAV/VNAV DA to 429 feet and all MDA 40 feet; increase LPV and LNAV/VNAV visibility all Cats and LNAV Cat C/D visibility ⅛ mile; increase Circling Cat D visibility ¼ mile. VDP NA when using Soldotna altimeter setting. Circling Rwy 2R, 20L NA at night. Circling Rwy 2W, 20W NA.

MISSED APPROACH: Climb to 2000 direct TBONE and hold.

ATIS	ANCHORAGE CENTER	KENAI TOWER★	GND CON	KENAI RADIO
133.35	125.7 379.1	121.3 (CTAF)(L) 239.3	118.75	122.65

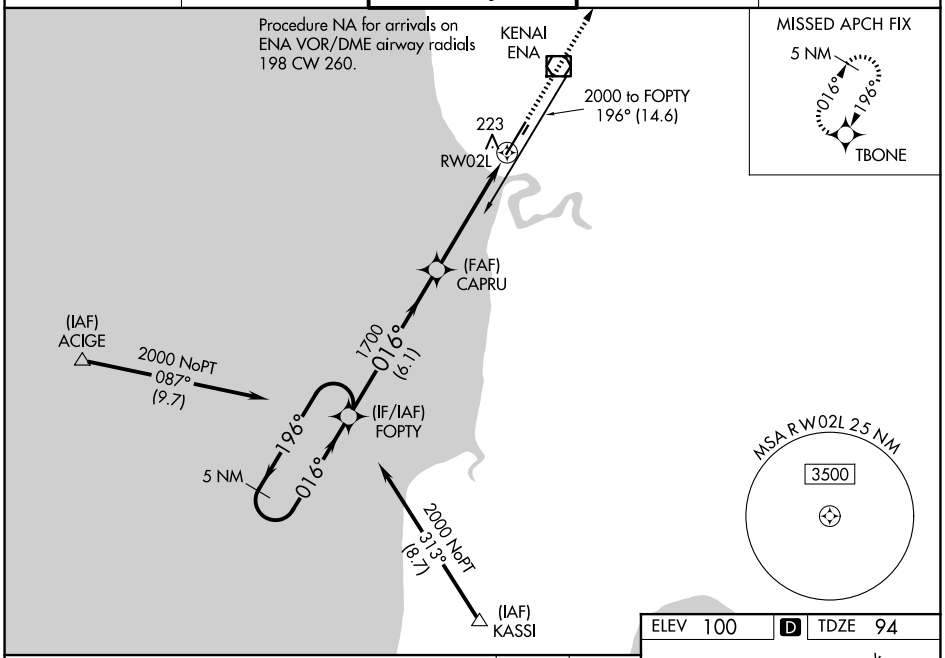

ELEV 100 (D) TDZE 94

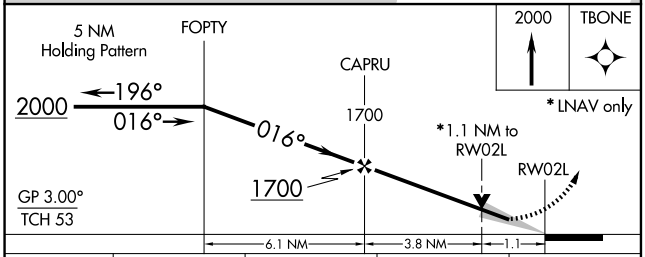

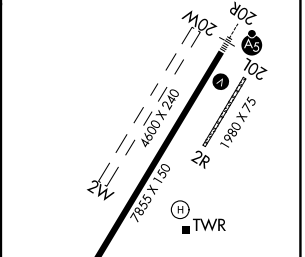

CATEGORY	A	B	C	D
LPV DA	344-¾ 250 (300-¾)			
LNAV/VNAV DA	407-1 313 (400-1)			
LNAV MDA	480-1 386 (400-1)		480-1⅛ 386 (400-1⅛)	
CIRCLING	560-1 460 (500-1)	580-1 480 (500-1)	580-1½ 480 (500-1½)	740-2 640 (700-2)

REIL Rwy 2L (L)
HIRL Rwy 2L-20R

AK, 07 AUG 2025 to 02 OCT 2025
AK, 07 AUG 2025 to 02 OCT 2025