| APP CRS | Rwy Ldg | 5000 |
|---|---|---|
| 058° | TDZE | 93 |
| | Apt Elev | 95 |

# RNAV (GPS) RWY 6
## PORT HEIDEN (PTH)(PAPH)

RNP APCH.

Rwy 6 helicopter visibility reduction below 1 SM NA.

MISSED APPROACH: Climbing left turn to 2500 direct BEBCU and hold.

| AWOS-3P | ANCHORAGE CENTER | CTAF |
|---|---|---|
| 135.4 | 132.9 288.3 | 122.8 L |

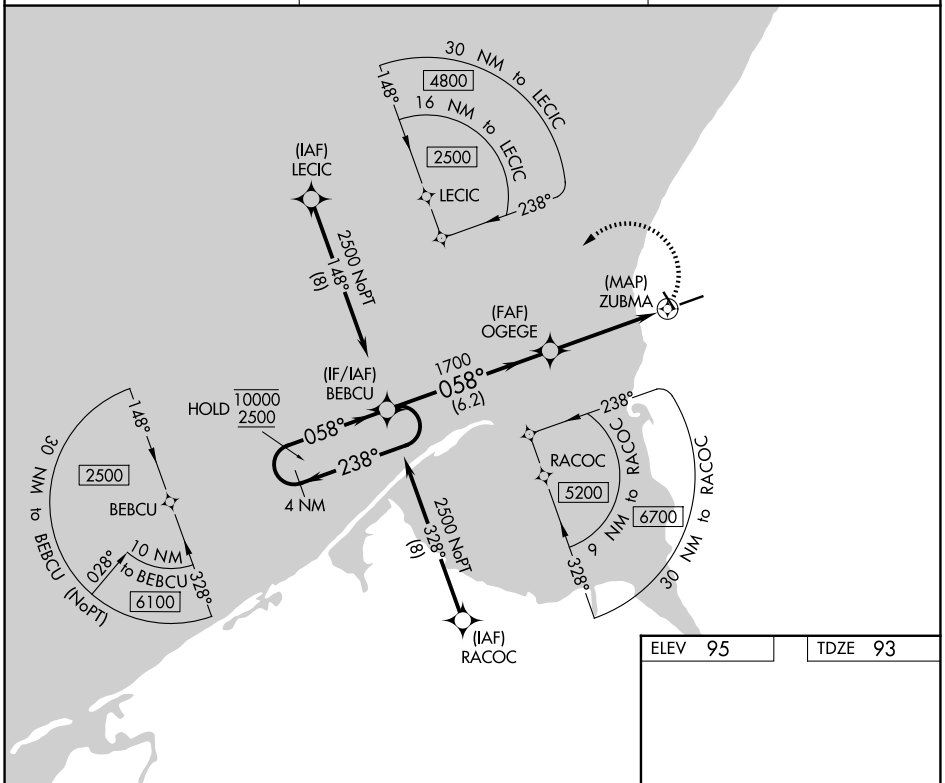


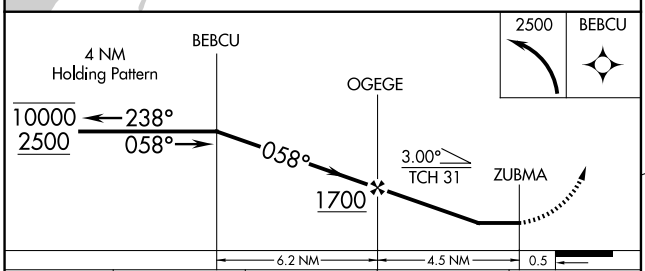


| CATEGORY | A | B | C | D |
|---|---|---|---|---|
| LNAV MDA | 500-1 407 (500-1) | | 500-1⅛ 407 (500-1⅛) | |
| CIRCLING | 500-1 405 (500-1) | 560-1 465 (500-1) | 560-1½ 465 (500-1½) | 700-2 605 (700-2) |

ELEV 95 TDZE 93

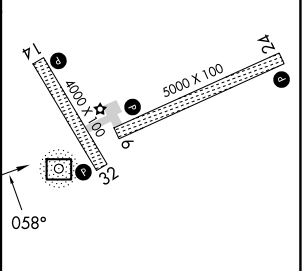


REIL Rwy 6
REIL Rwy 14 L
MIRL Rwys 6-24 and 14-32 L

AK, 07 AUG 2025 to 02 OCT 2025

AK, 07 AUG 2025 to 02 OCT 2025