WAAS CH 50539 W22A	APP CRS 221°	Rwy ldg 5000 TDZE 447 Apt Elev 447

RNAV (GPS) RWY 22
FORT YUKON (FYU) (PFYU)

Inop table does not apply to LPV or LNAV/VNAV all Cats. For uncompensated Baro-VNAV systems, LNAV/VNAV NA below -20°C (-4°F) or above 54°C (130°F). Circling NA southeast of Rwys 4 and 22. DME/DME RNP-0.3 NA. Rwy 22 helicopter visibility reduction below ¾ SM NA. For inop ALS, increase LNAV Cat C and D visibility ⅛ SM

MALSF

MISSED APPROACH: Climbing left turn to 2000 direct AWIRO and hold.

AWOS-3P	ANCHORAGE CENTER	FAIRBANKS RADIO	CTAF
125.8	135.0 225.4	122.05	122.5 L

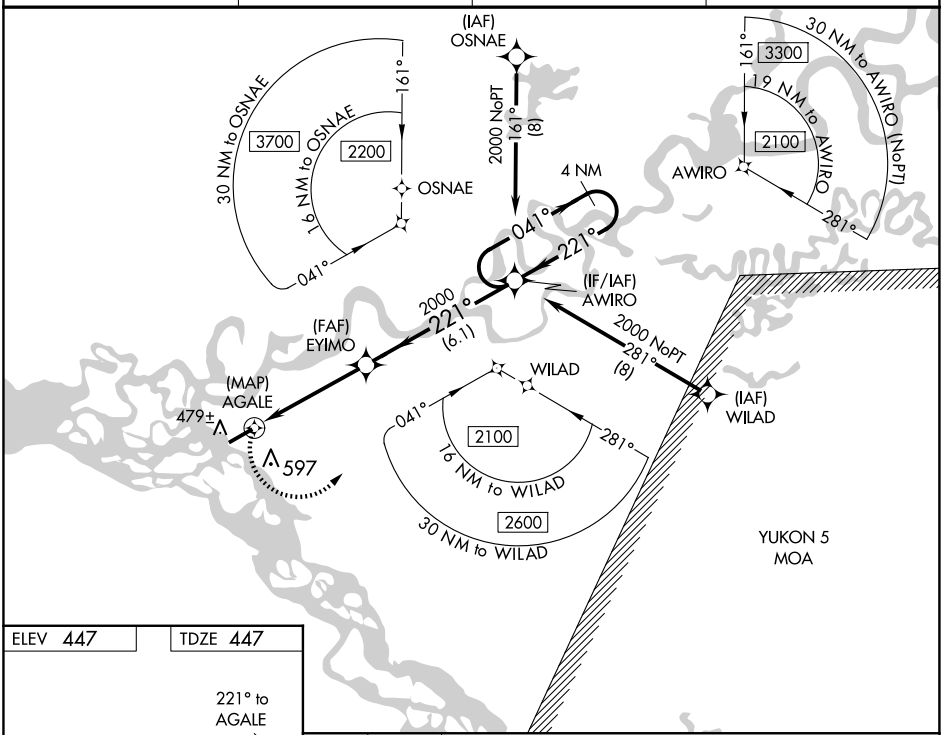

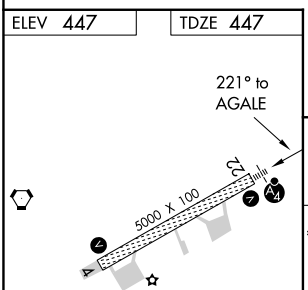

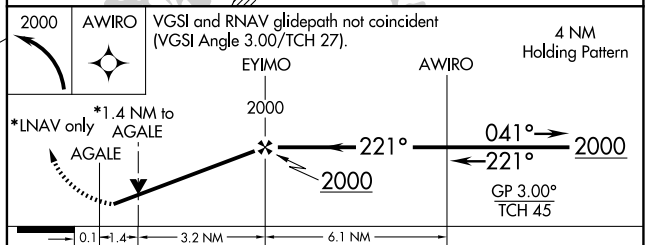

CATEGORY		A	B	C	D
LPV	DA	697-1 250 (300-1)			
LNAV/VNAV	DA	716-1 269 (300-1)			
LNAV	MDA	960-1 513 (600-1)		960-1¼ 513 (600 1¼)	
C CIRCLING		960-1 513 (600-1)		960-1½ 513 (600 -1½)	1000-2 553 (600-2)

MIRL Rwy 4-22 L

AK, 07 AUG 2025 to 02 OCT 2025
AK, 07 AUG 2025 to 02 OCT 2025