CAPE LISBURNE, ALASKA

RNAV (GPS) RWY 27

APCH CRS	Rwy ldg	4800
258°	THRE	14
	Arpt Elev	14

[USAF]

CAPE LISBURNE LRRS (PALU)

RNP APCH - GPS

* Circling not authorized S of runway 9-27
Night operations not authorized.

MISSED APPROACH: (Do not exceed 220 KIAS until turn completion). Climbing right turn to 3200 direct TAKME and hold.

ANCHORAGE CENTER	KOTZEBUE RADIO ★	CTAF
119.65 363.25	122.3	126.2

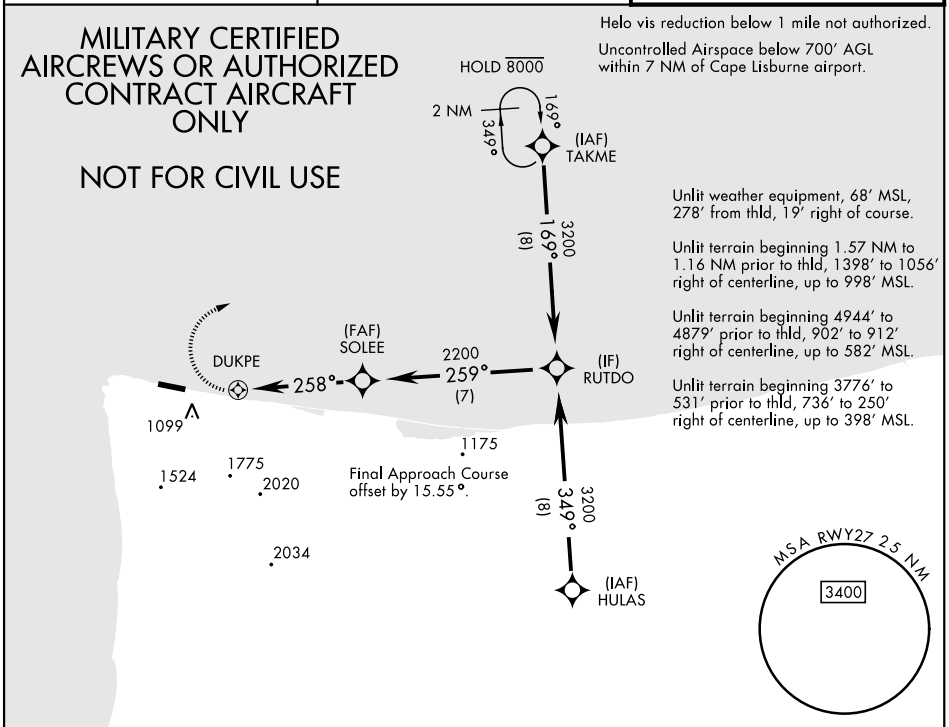

ELEV	14	THRE	14

EMERG SAFE ALT 100 NM 6700

3200 TAKME

VGSI and descent angles not coincident (VGSI Angle 3.00/TCH 24).

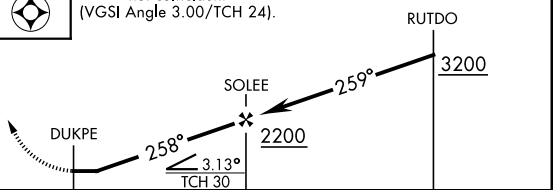

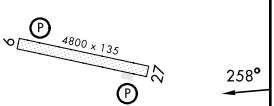

CATEGORY	A	B	C	D
LNAV MDA	1360-2½ 1346 (1400-2½)		1360-3 1346 (1400-3)	NOT AUTHORIZED
CIRCLING*	1360-2½ 1346 (1400-2½)		1360-3 1346 (1400-3)	NOT AUTHORIZED

REIL Rwy 9 and 27

AK, 07 AUG 2025 to 02 OCT 2025
AK, 07 AUG 2025 to 02 OCT 2025