SPARREVOHN, ALASKA

RNAV (GPS) RWY 35

APCH CRS	Rwy ldg	4200
348°	TDZE	1476
	Arpt Elev	1565

[USAF]

SPARREVOHN LRRS (PASV)

RNP APCH - GPS

Night operations not authorized.
Circling not authorized.

MISSED APPROACH: Climbing right turn to 5500 direct LIVME and hold.

ANCHORAGE CENTER	KENAI RCO	UNICOM	AWOS-3
134.3 351.8	122.5	126.2 (CTAF)	

Visibility reduction by helicopters not authorized.

Uncontrolled airspace below 700 AGL within 3 NM of Sparrevohn Airport.

Procedure NA when MOA 1782 (NAKNEK 2 MOA) is active unless coordination with Anchorage Center is completed.

CAUTION: Rwy surrounded by mountains. Rwy located on slope of 3236′ mountain. Approach from S only, land Rwy 35 only.

CAUTION: Terrain 1530′ MSL, 2773′ from thld, 1008′ left of course.

Terrain 1756′ MSL, 1.1 NM from thld, 850′ right of crs.
Terrain 1389′ MSL, 200′ from thld, 200′ left of crs.
Terrain 1753′ MSL, 1.2 NM from thld, 1217′ left of crs.
Terrain 1369′ MSL, 200′ from thld, at centerline.

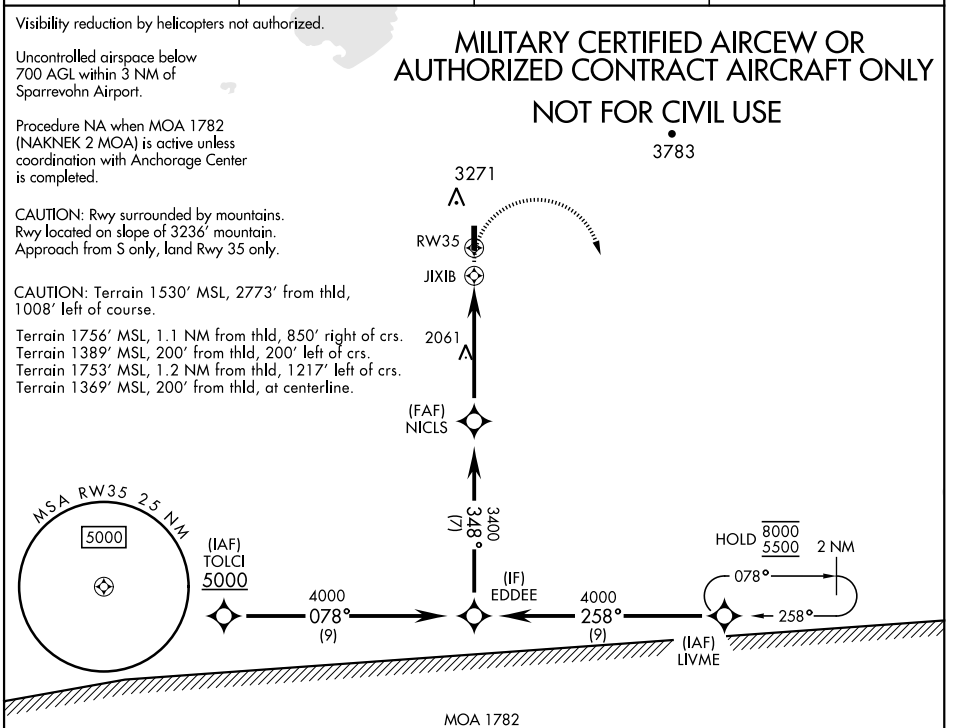

EMERG SAFE ALT 100 NM 13,700

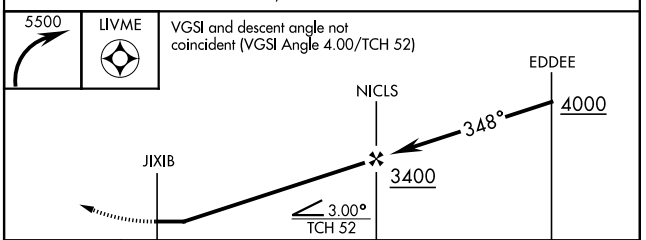

ELEV 1565	TDZE 1476

Land Rwy 35
Takeoff Rwy 17

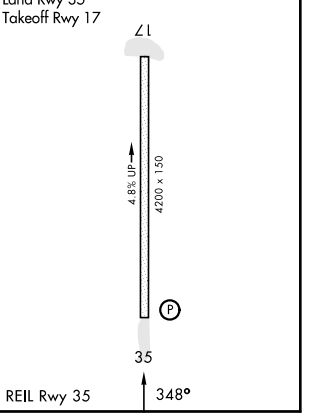

CATEGORY	A	B	C	D
LNAV MDA	3220-1¼ 1744 (1700-1¼)	3380-1½ 1904 (1900-1½)	3460-3 1984 (1900-3)	NOT AUTHORIZED
CIRCLING	NOT AUTHORIZED			

AK, 07 AUG 2025 to 02 OCT 2025
AK, 07 AUG 2025 to 02 OCT 2025