APP CRS	Rwy ldg	6013
221°	TDZE	10
	Apt Elev	10

RNAV (GPS) RWY 22
CHUUK INTL (TKK) (PTKK)

RNP APCH.

Circling NA southeast of Rwy 4-22.
Obtain local altimeter setting on CTAF; when not received, procedure NA.
No controlled airspace below 5500.

MISSED APPROACH: Climbing right turn to 3000 direct DAMAY and hold.

TRUK RADIO
123.6 L (CTAF)

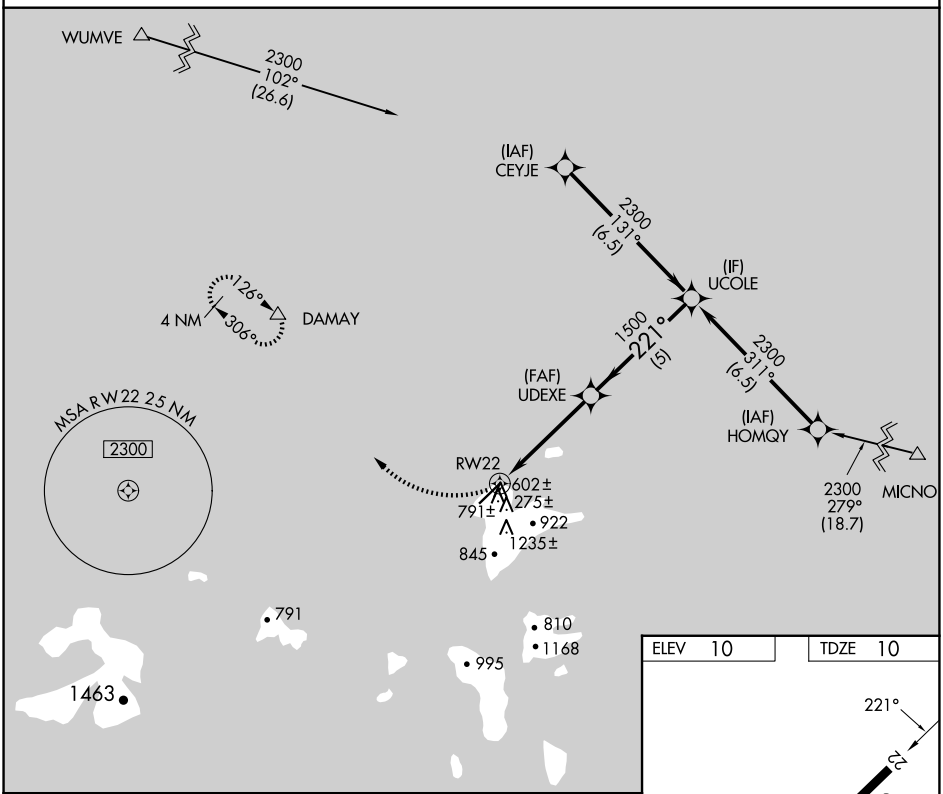

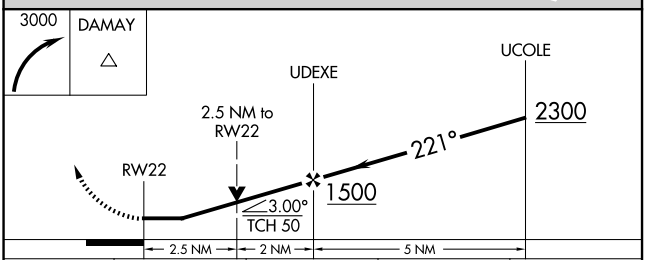

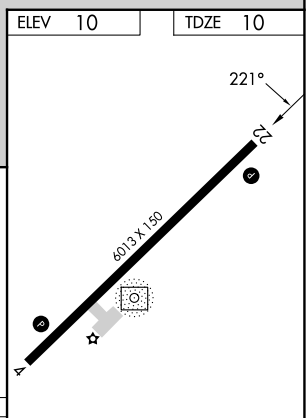

CATEGORY	A	B	C	D
LNAV MDA	860-1 850 (900-1)	860-1¼ 850 (900-1¼)	860-2½ 850 (900-2½)	
C CIRCLING	860-1¼ 850 (900-1¼)		860-2½ 850 (900-2½)	860-2¾ 850 (900-2¾)

MIRL Rwy 4-22 L
REIL Rwys 4 and 22 L

PAC, 07 AUG 2025 to 02 OCT 2025

PAC, 07 AUG 2025 to 02 OCT 2025