VOR/DME RWY 30
HOUMA-TERREBONNE (HUM)

VOR/DME TBD	APP CRS	Rwy ldg 4999
117.15	302°	TDZE 9
Chan 118(Y)		Apt Elev 9

Rwy 30 helicopter visibility reduction below ¾ SM NA. When local altimeter setting not received, use Louis Armstrong New Orleans Intl altimeter setting and increase all MDAs 80 feet, and visibility Cats C and D ¼ SM.

MISSED APPROACH: Climb to 1100 then climbing right turn to 1800 via TBD VOR/DME R-122 to BOURG INT/TBD 16.3 DME and hold.

ATIS	NEW ORLEANS APP CON	HOUMA TOWER ★	GND CON	CLNC DEL	UNICOM
120.25	118.9 350.35	125.3 (CTAF) L 346.3	123.875	118.9 (When twr closed)	122.95

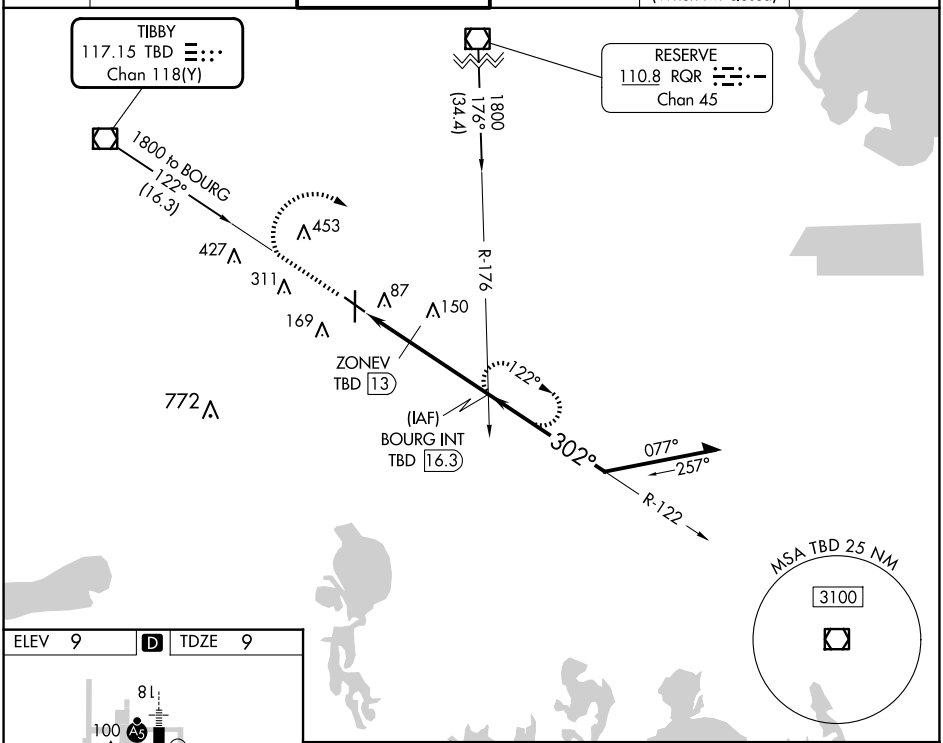

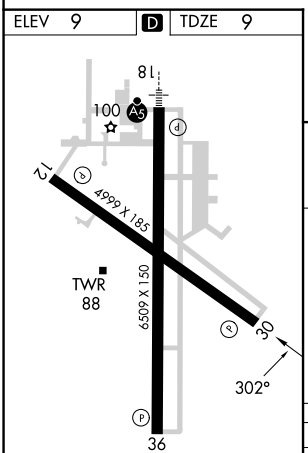

REIL Rwys 12, 30 and 36 L
MIRL Rwys 12-30 and 18-36 L

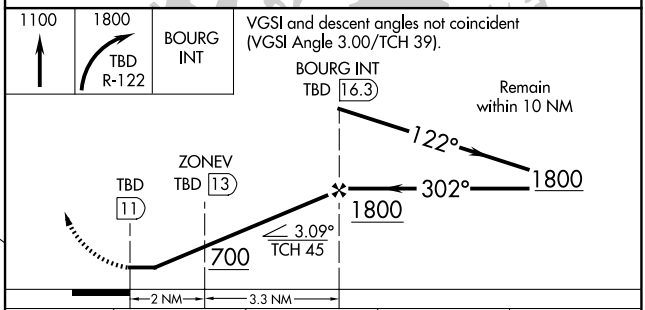

CATEGORY	A	B	C	D
S-30	400-1	391 (400-1)	400-1⅛	391 (400-1⅛)
C CIRCLING	480-1	471 (500-1)	760-2¼ 751 (800-2¼)	760-2½ 751 (800-2½)

SC-4, 04 SEP 2025 to 02 OCT 2025
SC-4, 04 SEP 2025 to 02 OCT 2025