VOR RWY 23
GALION MUNI (GQQ)

VORTAC MFD	APP CRS	Rwy ldg	3504
108.8	224°	TDZE	1224
Chan 25		Apt Elev	1224

RADAR required for procedure entry.

T A NA Procedure NA at night. Use Mansfield altimeter setting; when not received, use Marion altimeter setting and increase all MDAs 40 feet, increase CUBYS fix minimums S-23 all Cats visibility ⅛ SM and Circling Cat C ¼ SM. Rwy 23 helicopter visibility reduction below 1 SM NA.

MISSED APPROACH: Climbing left turn to 2900 direct MFD VORTAC and hold.

CLEVELAND APP CON ★	CLNC DEL	UNICOM
128.35 360.65	126.8	122.8 (CTAF) L

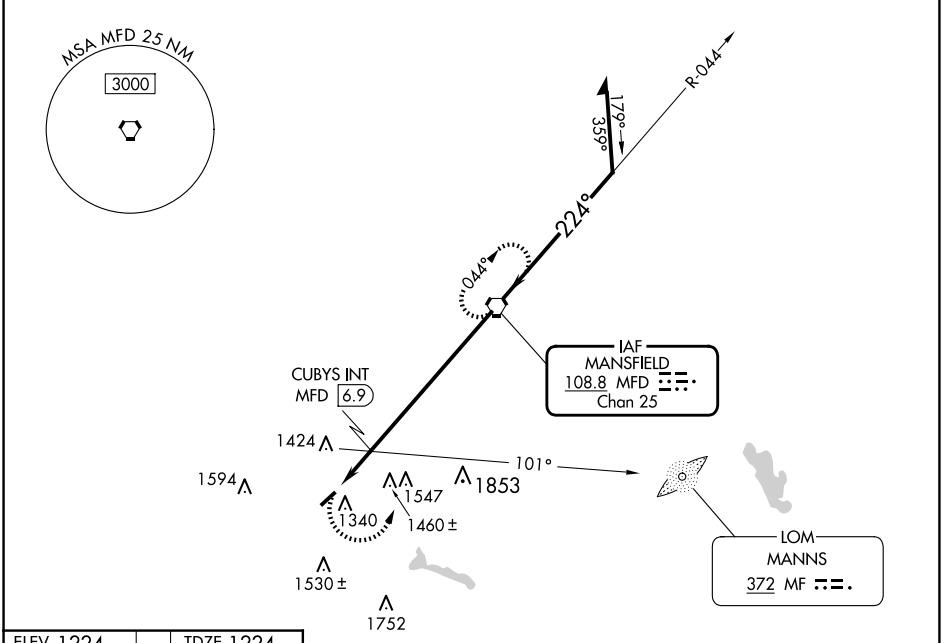

ELEV 1224 TDZE 1224

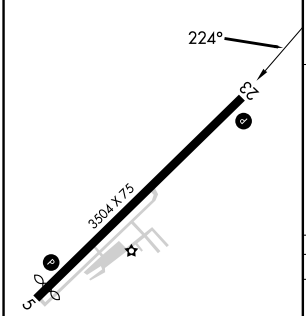

REIL Rwys 5 and 23 L
MIRL Rwy 5-23 L

FAF to MAP 8.9 NM					
Knots	60	90	120	150	180
Min:Sec	8:54	5:56	4:27	3:34	2:58

2900 MFD

VGSI and descent angles not coincident (VGSI Angle 3.00/TCH 38).

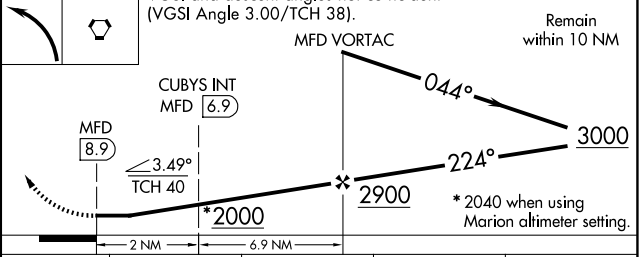

CATEGORY	A	B	C	D
S-23	2000-1 776 (800-1)	2000-1¼ 776 (800-1¼)	2000-2½ 776 (800-2½)	NA
CIRCLING	2000-1 776 (800-1)	2000-1¼ 776 (800-1¼)	2000-2½ 776 (800-2½)	NA
CUBYS FIX MINIMUMS				
S-23	1760-1 536 (600-1)		1760-1⅝ 536 (600-1⅝)	NA
CIRCLING	1800-1 576 (600-1)	1960-1 736 (800-1)	1960-2 736 (800-2)	NA

EC-2, 04 SEP 2025 to 02 OCT 2025

EC-2, 04 SEP 2025 to 02 OCT 2025