ILS or LOC RWY 15
LAKE CHARLES RGNL (LCH)

LOC/DME I-LCH	APP CRS	Rwy ldg 6500
109.1	152°	TDZE 12
Chan 28		Apt Elev 15

T A ASR: For inop ALS, increase S-LOC 15 Cats C and D visibility to 1⅜ mile.
* RVR 1800 authorized with use of FD or AP or HUD to DA.

MALSR

MISSED APPROACH: Climb to 1000 then climbing left turn to 2000 direct LCH VORTAC and hold, continue climb-in-hold to 2000.

ATIS	LAKE CHARLES APP CON *	LAKE CHARLES TOWER *	GND CON	CLNC DEL	UNICOM
118.75	119.35 353.75	120.7 (CTAF) L 257.8	121.8	126.25	122.95

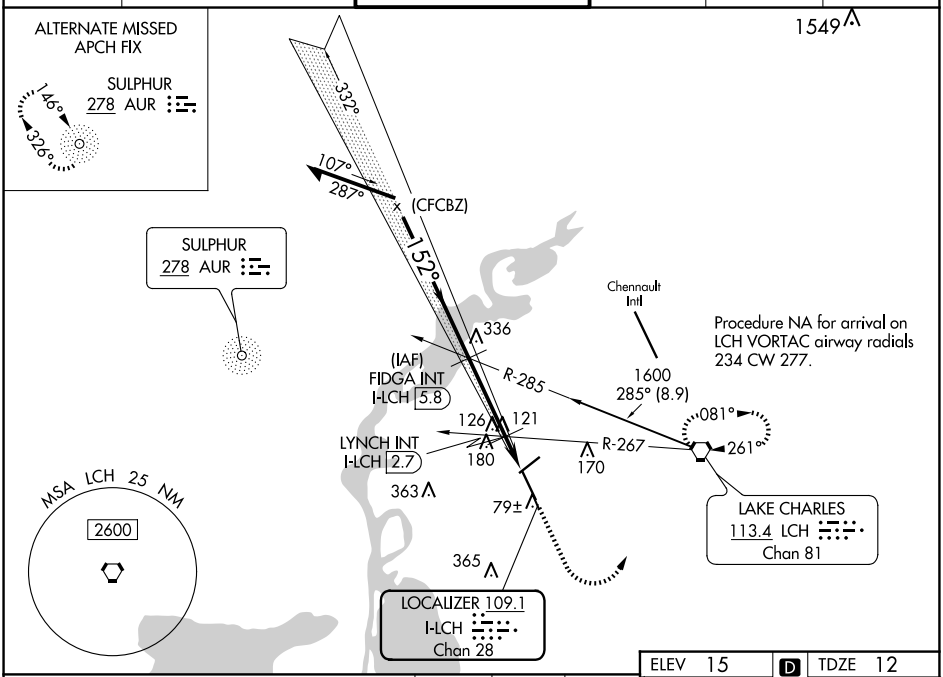

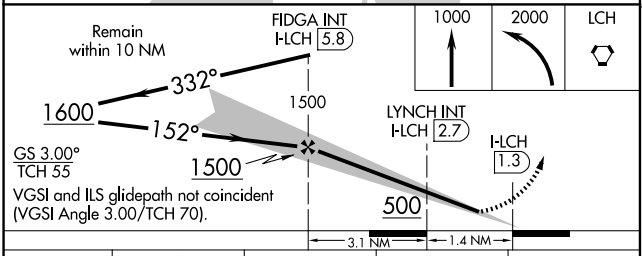

CATEGORY	A	B	C	D
S-ILS 15*	212/24 200 (200-½)			
S-LOC 15	500/24 488 (500-½)		500/50 488 (500-1)	
C CIRCLING	500-1 485 (500-1)		580-1½ 565 (600-1½)	680-2 665 (700-2)
LYNCH FIX MINIMUMS (DUAL VOR RECEIVERS OR DME REQUIRED)				
S-LOC 15	440/24 428 (500-½)		440/40 428 (500-¾)	
C CIRCLING	440-1 425 (500-1)	480-1 465 (500-1)	580-1½ 565 (600-1½)	680-2 665 (700-2)

ELEV 15 | D | TDZE 12

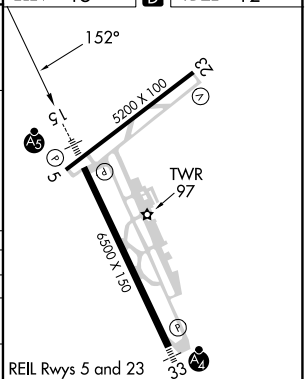

REIL Rwys 5 and 23
MIRL Rwy 5-23 L
HIRL Rwy 15-33 L

FAF to MAP 4.5 NM					
Knots	60	90	120	150	180
Min:Sec	4:30	3:00	2:15	1:48	1:30

SC-4, 04 SEP 2025 to 02 OCT 2025

SC-4, 04 SEP 2025 to 02 OCT 2025