ILS or LOC RWY 1R
WASHINGTON DULLES INTL (IAD)

LOC/DME I-IAD	APP CRS	Rwy ldg 11500
110.1	011°	TDZE 312
Chan 38		Apt Elev 312

RNP APCH-GPS. From HELMZ, or HUFFF.

DME or RADAR required. DME required for LOC only. RADAR required for procedure entry at EERRS.

Simultaneous approach authorized.

ALSF-2

MISSED APPROACH: Climb to 800 then climbing right turn to 3000 on heading 060° and EMI VORTAC R-219 to EMI VORTAC and hold.

POTOMAC APP CON	DULLES TOWER	GND CON	CLNC DEL
120.45 306.925 (241°-330°)	120.1 317.8 (Rwy 1R/19L)	121.9 317.8 (EAST)	135.7 317.8
128.525 306.925 (091°-240°)	120.25 348.6 (Rwy 1C/19C)	121.625 348.6 (WEST)	
126.1 338.25 (331°-090°)	134.425 348.6 (Rwys 1L/19R and 12/30)		

D-ATIS 134.85

CPDLC

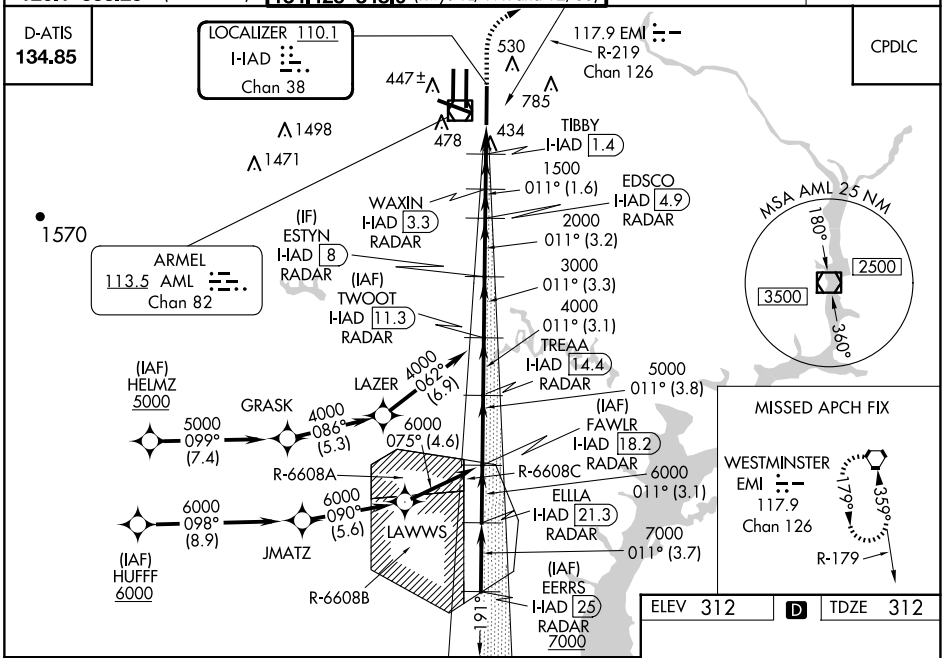

ELEV 312 | D | TDZE 312

VGSI and ILS glidepath not coincident (VGSI Angle 3.00/TCH 72).

800	3000	EMI R-219	EMI
	hdg 060°		

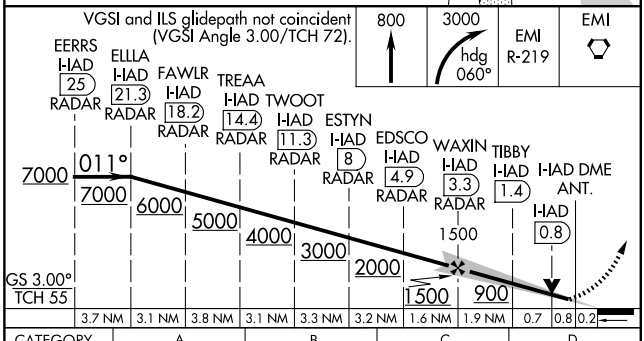

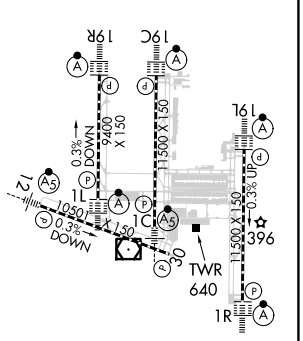

TDZ/CL Rwys 1C, 1L, 1R, 12, 19C and 19R
REIL Rwy 30
HIRL all Rwys

CATEGORY	A	B	C	D
S-ILS 1R	512/18 200 (200-½)			
S-LOC 1R	700/24 388 (400-½)		700/35 388 (400-⅝)	
CIRCLING	940-1 628 (700-1)		940-1¾ 628 (700-1¾)	1180-2¾ 868 (900-2¾)

NE-3, 04 SEP 2025 to 02 OCT 2025

NE-3, 04 SEP 2025 to 02 OCT 2025