RNAV (RNP) Z RWY 1R
WASHINGTON DULLES INTL (IAD)

APP CRS	Rwy ldg	11500
011°	TDZE	312
	Apt Elev	312

RNP AR APCH - GPS.

For uncompensated Baro-VNAV systems, procedure NA below -13°C or above 54°C. Simultaneous approach authorized. For inop ALS, increase RNP 0.11 all Cats visibility to RVR 4500.

ALSF-2

MISSED APPROACH: Climb to 800 then climbing right turn to 3000 direct JCOBY and hold.

POTOMAC APP CON	DULLES TOWER	GND CON	CLNC DEL
120.45 306.925 (241°-330°)	120.1 317.8 (Rwy 1R/19L)	121.9 317.8 (EAST)	135.7 317.8
128.525 306.925 (091°-240°)	120.25 348.6 (Rwy 1C/19C)	121.625 348.6 (WEST)	
126.1 338.25 (331°-090°)	134.425 348.6 (Rwys 1L/19R and 12/30)		

D-ATIS 134.85

CPDLC

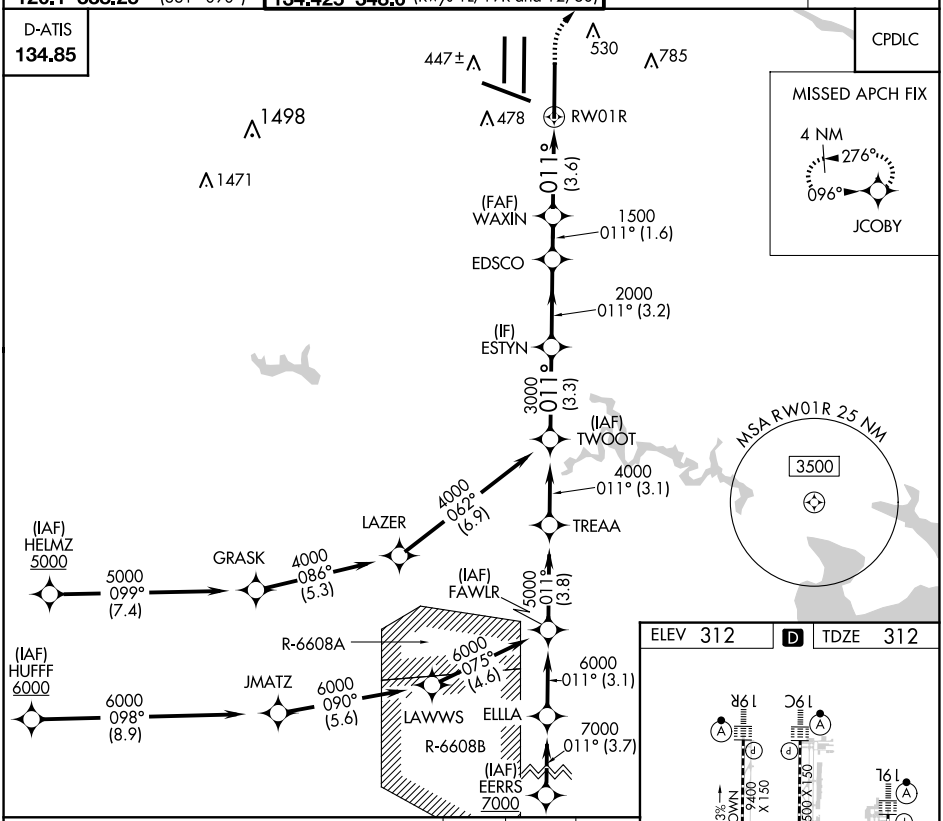



CATEGORY	A	B	C	D
RNP 0.11 DA	625/24		313 (400-½)	
RNP 0.30 DA	770/45		458 (500-⅞)	

AUTHORIZATION REQUIRED

ELEV 312 | D | TDZE 312

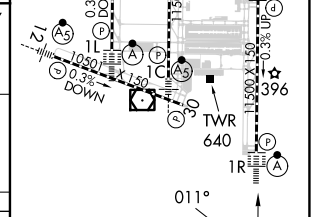

TDZ/CL 1C, 1L, 1R, 12, 19C and 19R
REIL Rwy 30
HIRL all Rwys

NE-3, 04 SEP 2025 to 02 OCT 2025

NE-3, 04 SEP 2025 to 02 OCT 2025