APP CRS	Rwy ldg	N/A
280°	TDZE	N/A
	Apt Elev	1378

RNAV (GPS)-D

CESSNA ACFT FLD (CEA)

NA DME/DME RNP-0.3 NA. Procedure NA at night. Use Wichita Dwight D Eisenhower Ntl altimeter setting; when not received, use Colonel James Jabara altimeter setting.

MISSED APPROACH: Climbing left turn to 3600 direct BECNA and hold.

WICHITA APP CON	CTAF
134.8 269.1	122.9

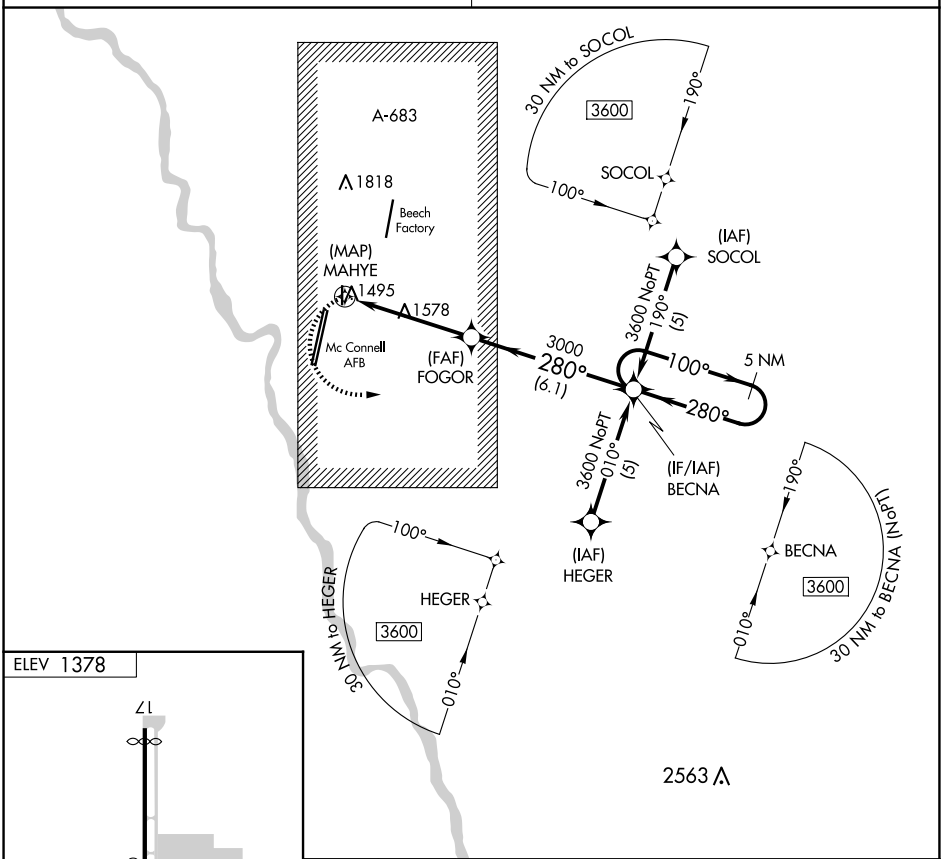

ELEV 1378

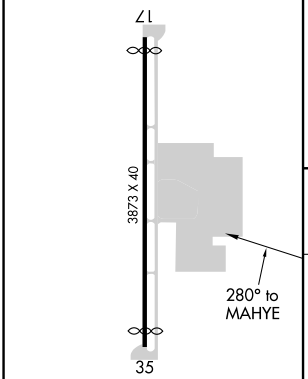

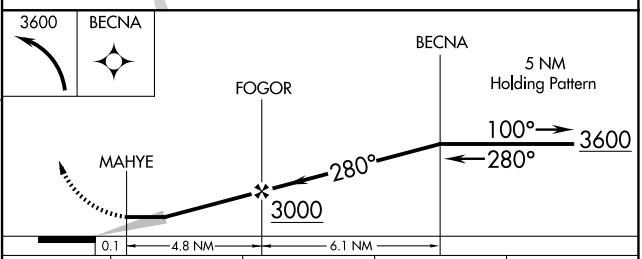

CATEGORY	A	B	C	D
CIRCLING	1920-1	542 (600-1)	1960-1½ 582 (600-1½)	NA

NC-2, 04 SEP 2025 to 02 OCT 2025
NC-2, 04 SEP 2025 to 02 OCT 2025