WAAS CH 82537 W24A	APP CRS 243°	Rwy ldg 5799 TDZE 719 Apt Elev 722

RNAV (GPS) RWY 24
COLES COUNTY MEML (MTO)

DME/DME RNP-0.3 NA. When local altimeter setting not received, use Champaign/Urbana altimeter setting and increase all DA 82 feet, increase all MDA 100 feet, increase LPV all Cats visibility ⅛ mile, LNAV/VNAV all Cats, LNAV Cats C/D and Circling Cat D visibility ¼ mile. Baro-VNAV and VDP NA when using Champaign/Urbana altimeter setting. For uncompensated Baro-VNAV systems, LNAV/VNAV NA below -19°C (-2°F) or above 54°C (130°F). Circling NA to Rwys 18 and 36.

MISSED APPROACH: Climb to 1200 then climbing right turn to 3000 direct WUBTA and hold.

ASOS	CHAMPAIGN APP CON ★	UNICOM
118.475	132.85 290.225	122.7 (CTAF) L

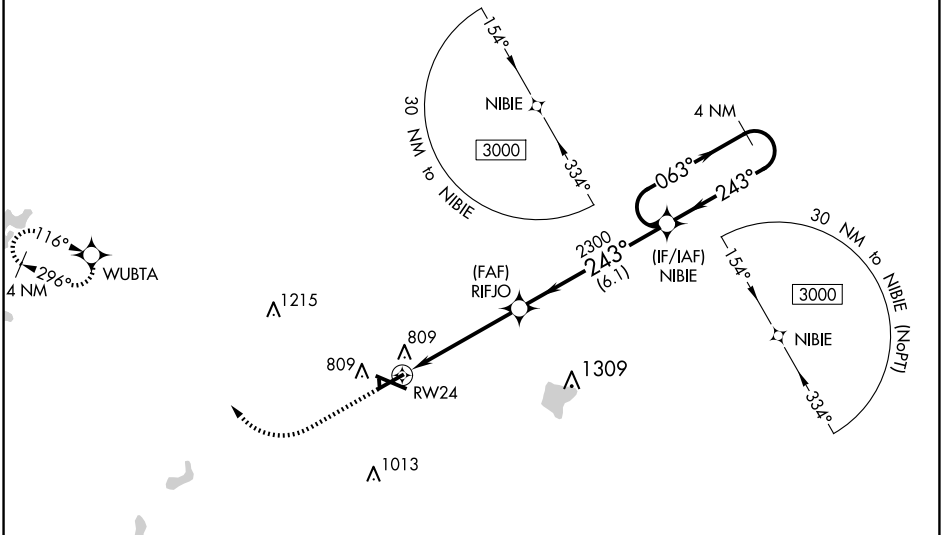

ELEV 722 D TDZE 719

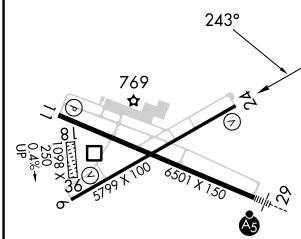

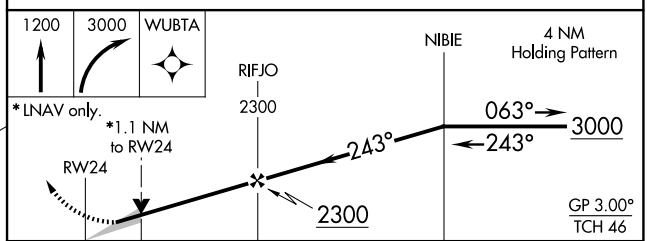

CATEGORY	A	B	C	D
LPV DA	969-⅞ 250 (300-⅞)			
LNAV/VNAV DA	1017-1 298 (300-1)			
LNAV MDA	1120-1 408 (500-1)		1120-1⅛ 408 (500-1⅛)	
C CIRCLING	1160-1 438 (500-1)	1180-1 458 (500-1)	1240-1½ 518 (600-1½)	1380-2 658 (700-2)

MIRL Rwy 6-24 L
HIRL Rwy 11-29 L
REIL Rwys 6, 11, and 24 L

EC-3, 04 SEP 2025 to 02 OCT 2025
EC-3, 04 SEP 2025 to 02 OCT 2025