APP CRS	Rwy ldg	4855
179°	TDZE	912
	Apt Elev	912

RNAV (GPS) RWY 18
ANOKA COUNTY/BLAINE (JANES FLD) (ANE)

RNP APCH - GPS.

When local altimeter setting not received, use Crystal altimeter setting and increase all MDA 40 feet and Circling Cat D visibility ¼ SM. VDP NA when using Crystal altimeter setting.

MISSED APPROACH: Climbing left turn to 2600 direct RUNRR and hold.

ATIS	MINNEAPOLIS APP CON	ANOKA TOWER★	GND CON	CLNC DEL	CLNC DEL (When twr closed)	UNICOM
120.625	126.5 335.65	132.4 (CTAF) L	121.85	121.3	121.85	122.95

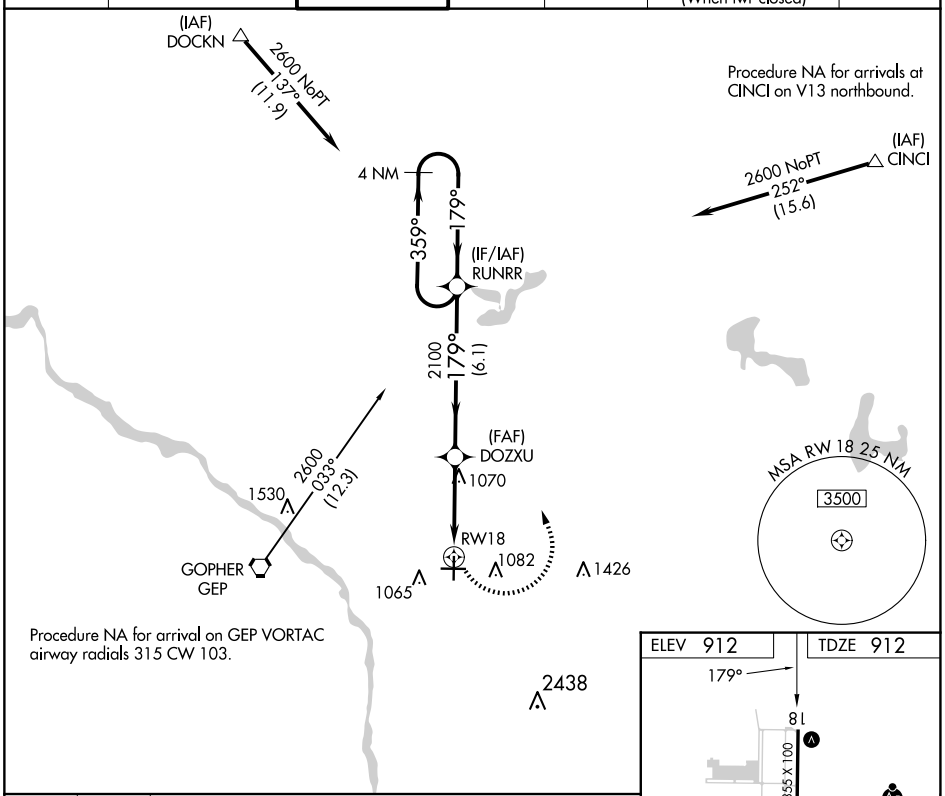

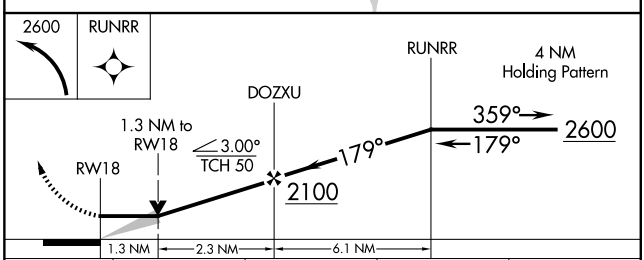

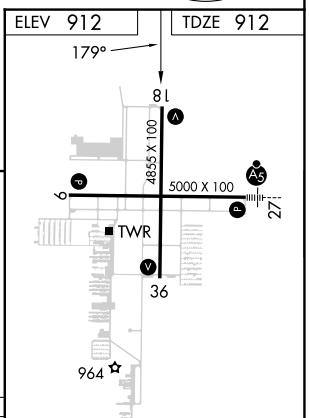

CATEGORY	A	B	C	D
LNAV MDA	1380-1 468 (500-1)		1380-1⅜ 468 (500-1⅜)	
C CIRCLING	1400-1 488 (500-1)		1460-1½ 548 (600-1½)	1580-2 668 (700-2)

HIRL Rwy 9-27 L
MIRL Rwy 18-36 L
REIL Rwys 9, 18 and 36 L

NC-1, 04 SEP 2025 to 02 OCT 2025

NC-1, 04 SEP 2025 to 02 OCT 2025