| WAAS CH 42517 W30A | APP CRS 298° | Rwy Ldg 6501<br>TDZE 875<br>Apt Elev 918 |
|---|---|---|

# RNAV (GPS) RWY 30
## APPLETON INTL (ATW)

RNP APCH.

For uncompensated Baro-VNAV systems, LNAV/VNAV NA below -16°C (4°F) or above 54°C (130°F).

MALSR

MISSED APPROACH: Climb to 2600 direct ARALE and hold.

| ATIS | GREEN BAY APP CON★ | APPLETON TOWER★ | GND CON | UNICOM |
|---|---|---|---|---|
| 127.15 | 126.3 338.2 | 119.6 (CTAF) L | 121.7 | 122.95 |

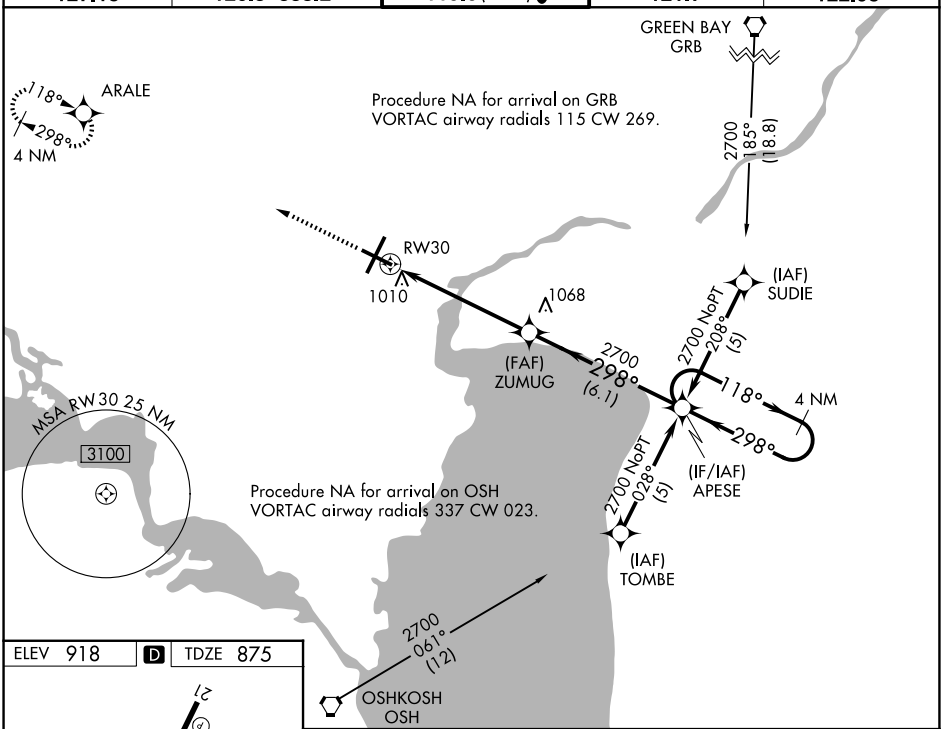


ELEV 918 D TDZE 875

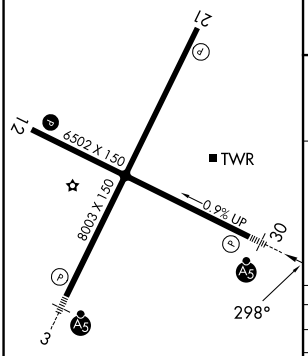


REIL Rwys 12 and 21 L
HIRL Rwys 12-30 and 3-21 L

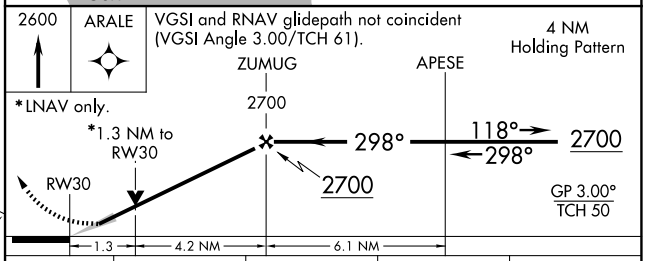


| CATEGORY | A | B | C | D |
|---|---|---|---|---|
| LPV DA | 1075-½ 200 (200-½) | | | |
| LNAV/VNAV DA | 1310-1 435 (400-1) | | | |
| LNAV MDA | 1320-½ 445 (500-½) | | 1320-⅞ 445 (500-⅞) | 1320-1 445 (500-1) |
| CIRCLING | 1340-1 422 (500-1) | 1380-1 462 (500-1) | 1400-1½ 482 (500-1½) | 1480-2 562 (600-2) |


EC-3, 04 SEP 2025 to 02 OCT 2025