WAAS CH 99606 W25A	APP CRS 249°	Rwy ldg 5350 TDZE 958 Apt Elev 958

RNAV (GPS) RWY 25
BRANCH COUNTY MEML (OEB)

RNP APCH.

Rwy 25 helicopter visibility reduction below 1 SM NA. When local altimeter setting not received, use Sturgis altimeter setting and increase all DAs 48 feet and LPV visibility ¼ mile all Cats and all MDAs 60 feet and LNAV Cat C visibility ¼ mile. Baro-VNAV NA when using Sturgis altimeter setting. For uncompensated Baro-VNAV systems, LNAV/VNAV NA below -16°C or above 54°C. Circling NA to Rwys 16 and 34.

MISSED APPROACH: Climb to 3000 direct IBJIH and hold.

AWOS-3	GREAT LAKES APP CON ★	UNICOM
118.125	121.2 239.25	122.7 (CTAF) L

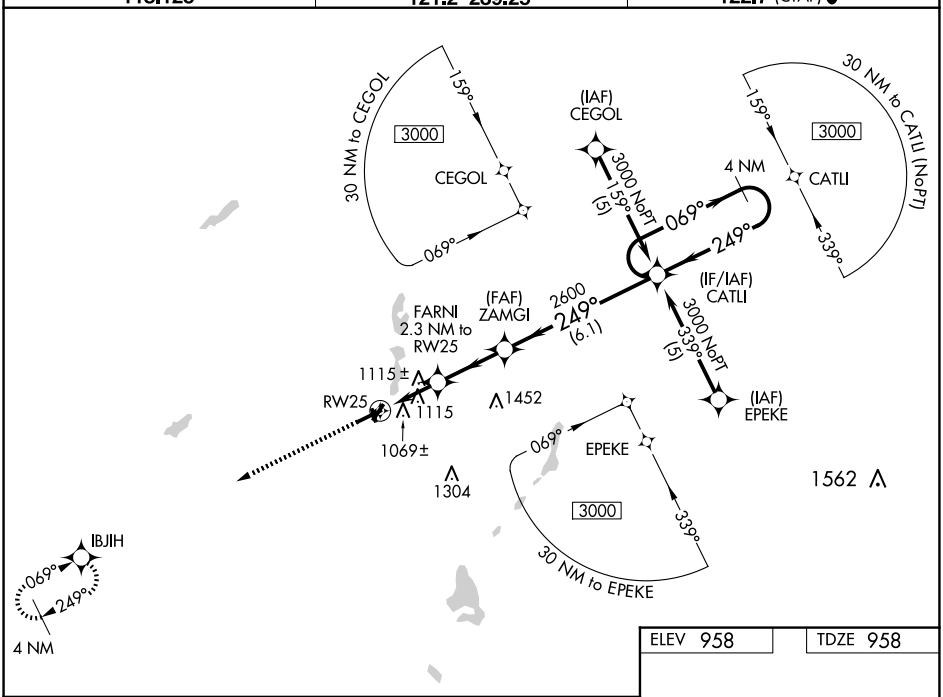

ELEV 958	TDZE 958

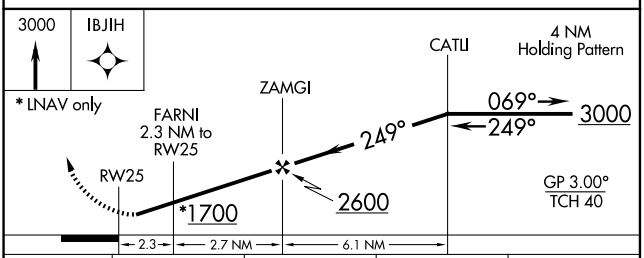

CATEGORY	A	B	C	D
LPV DA	1305-1¼ 347 (400-1¼)			NA
LNAV/VNAV DA	1423-1¾ 465 (500-1¾)			NA
LNAV MDA	1420-1 462 (500-1)		1420-1¼ 462 (500-1¼)	NA
CIRCLING	1420-1 462 (500-1)	1440-1 482 (500-1)	1560-1¾ 602 (700-1¾)	NA

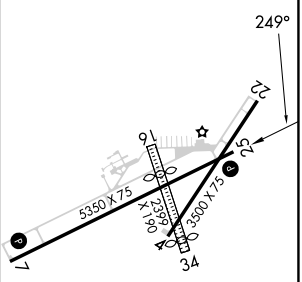

MIRL Rwys 4-22 and 7-25 L
REIL Rwys 7 and 25 L

EC-1, 04 SEP 2025 to 02 OCT 2025

EC-1, 04 SEP 2025 to 02 OCT 2025