WAAS CH 58022 W22A	APP CRS 223°	Rwy Ldg 4042 TDZE 172 Apt Elev 172

RNAV (GPS) RWY 22
ESSEX COUNTY (CDW)

RNP APCH - GPS.

Rwy 22 helicopter visibility reduction below 1 SM NA.
For uncompensated Baro-VNAV systems,
LNAV/VNAV NA below -15°C or above 54°C.
Circling Rwy 10, 28 NA at night. Circling NA E of Rwy 4-22.

MISSED APPROACH:
Climb to 2000 direct
YOVUN and hold.

ATIS	NEWARK APP CON	CALDWELL TOWER ★	GND CON	CLNC DEL	UNICOM
135.5	127.6 379.9	119.8 (CTAF) L	121.9	121.1	122.95

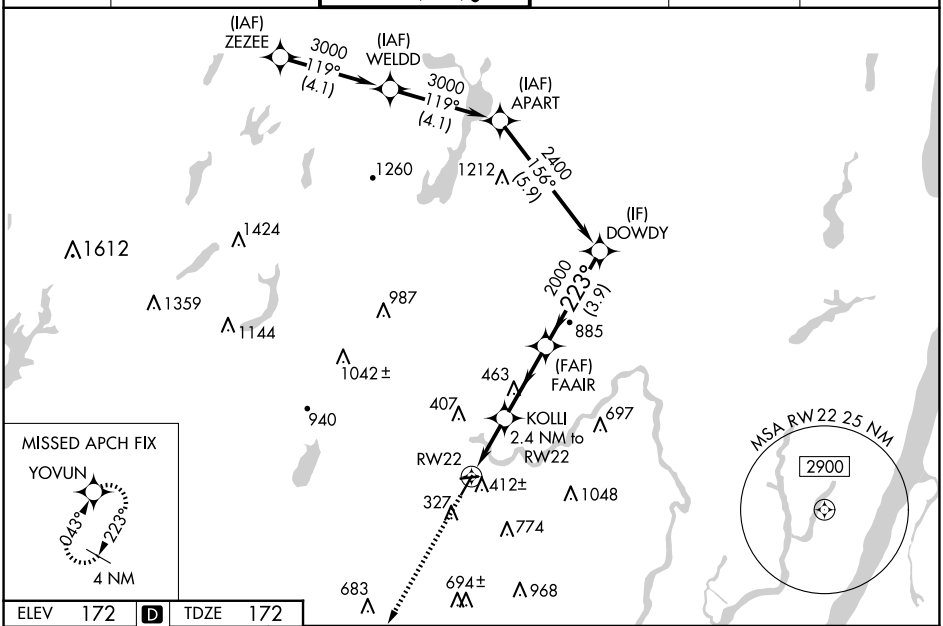

NE-2, 04 SEP 2025 to 02 OCT 2025

NE-2, 04 SEP 2025 to 02 OCT 2025

ELEV 172 D TDZE 172

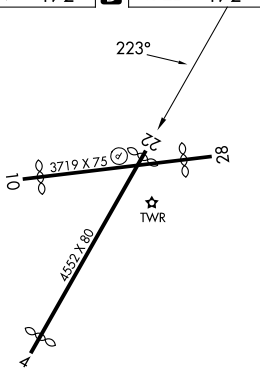

REIL Rwy 22 L
MIRL Rwy 10-28 L
HIRL Rwy 4-22 L

2000 YOVUN

VGSI and descent angles not coincident
(VGSI Angle 3.00/TCH 42).

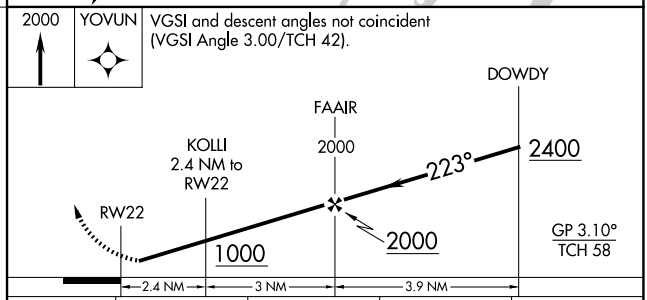

CATEGORY	A	B	C	D
LPV DA	459-1 287 (300-1)			NA
LNAV/VNAV DA	610-1⅜ 438 (500-1⅜)			NA
LNAV MDA	680-1 508 (600-1)		680-1⅜ 508 (600-1⅜)	NA
C CIRCLING	960-1 788 (800-1)	1040-2 868 (900-2)	1100-2¾ 928 (1000-2¾)	NA