WAAS CH 81810 W32A	APP CRS 327°	Rwy ldg 5850 TDZE 1443 Apt Elev 1447

RNAV (GPS) RWY 32
COLUMBUS MUNI (OLU)

RNP APCH - GPS.

T NA Circling NA to Rwys 2 and 20. For uncompensated Baro-VNAV systems, LNAV/VNAV NA below -22°C or above 54°C.

MISSED APPROACH: Climb to 4000 direct CAKFI and hold.

AWOS-3PT	MINNEAPOLIS CENTER	UNICOM
125.525	128.75 346.3	123.05 (CTAF) L

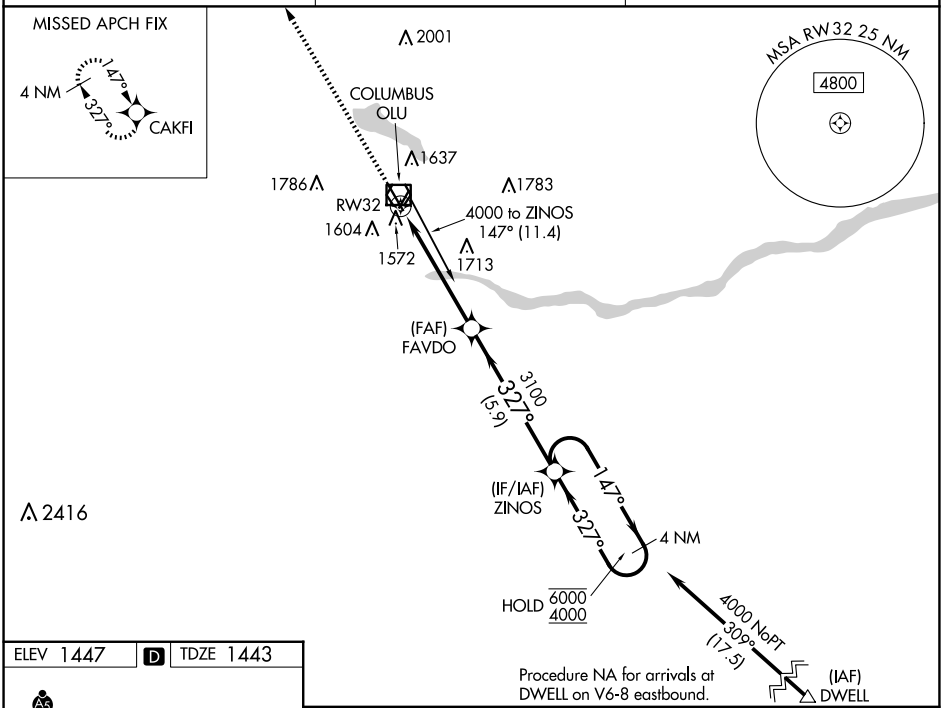

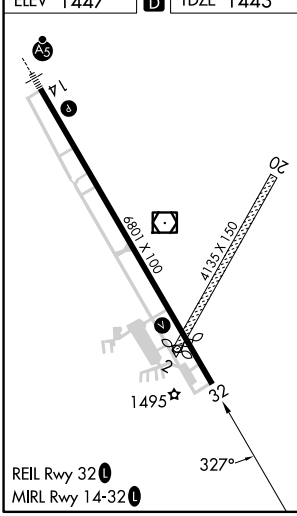

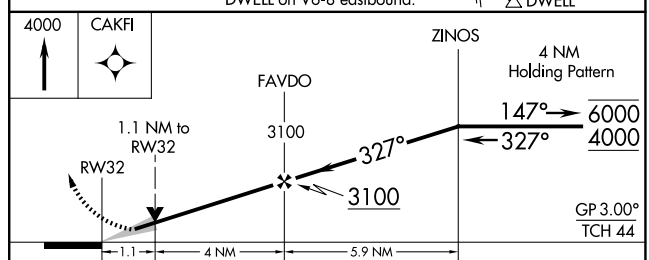

CATEGORY	A	B	C	D
LPV DA	1710-⅞ 267 (300-⅞)			
LNAV/VNAV DA	1840-1⅛ 397 (400-1⅛)			
LNAV MDA	1840-1 397 (400-1)		1840-1⅛ 397 (400-1⅛)	
C CIRCLING	2000-1 553 (600-1)		2100-1¾ 653 (700-1¾)	2100-2 653 (700-2)

NC-2, 04 SEP 2025 to 02 OCT 2025