WAAS CH 90412 W31A	APP CRS 310°	Rwy ldg 5505 TDZE 1162 Apt Elev 1162

RNAV (GPS) RWY 31
FAIRMONT MUNI (FRM)

RNP APCH-GPS.

For uncompensated Baro-VNAV systems, procedure NA below -17° C or above 54°C. For inop ALS , increase LPV all Cats visibility to ⅞ SM and LNAV/VNAV all Cats visibility to 1⅛ SM.

MALSR

MISSED APPROACH: Climb to 3100 direct UCEVA and hold.

AWOS-3PT	MINNEAPOLIS CENTER	UNICOM
120.025	127.75 257.7	122.8 (CTAF) L

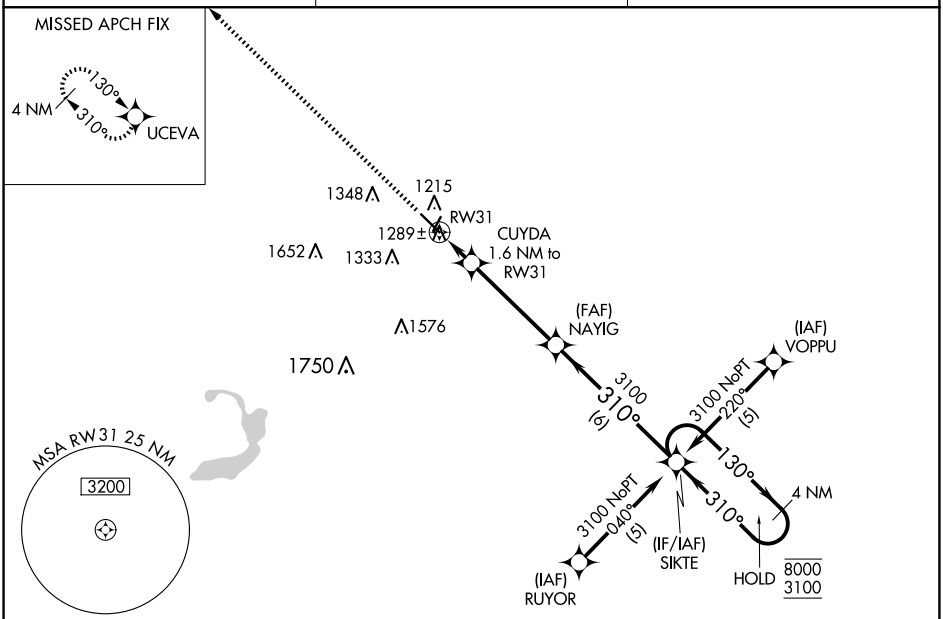

ELEV 1162 TDZE 1162

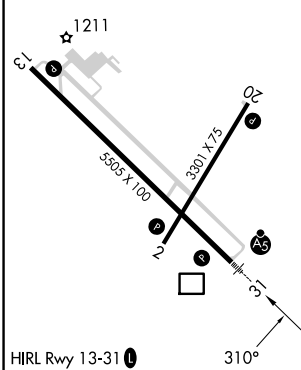

HIRL Rwy 13-31 L
MIRL Rwy 2-20 L
REIL Rwys 2, 13 and 20 L

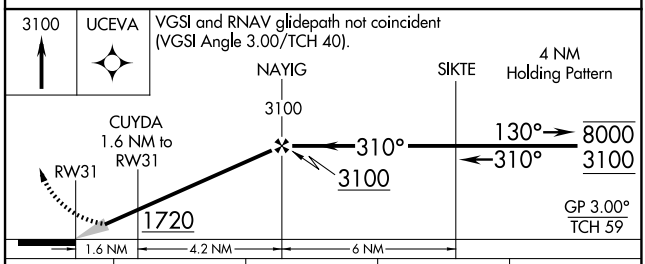

CATEGORY	A	B	C	D
LPV DA	1467-½ 305 (400-½)			
LNAV/VNAV DA	1581-¾ 419 (500-¾)			
LNAV MDA	1560-½ 398 (400-½)		1560-⅝ 398 (400-⅝)	
C CIRCLING	1660-1 498 (500-1)		1980-2½ 818 (900-2½)	1980-2¾ 818 (900-2¾)

NC-1, 04 SEP 2025 to 02 OCT 2025
NC-1, 04 SEP 2025 to 02 OCT 2025