WAAS CH 77633 W35A	APP CRS 353°	Rwy ldg 5701 TDZE 2918 Apt Elev 2918

RNAV (GPS) RWY 35
PERRYTON OCHILTREE COUNTY (PYX)

Baro-VNAV and VDP NA when using Gage altimeter setting. For uncompensated Baro-VNAV systems, LNAV/VNAV NA below -20°C (-4°F) or above 54°C (130°F). When local altimeter setting not received, use Gage altimeter setting and increase all DAs 208 feet and MDA 220 feet; increase LPV and LNAV/VNAV Cats A and B visibility ¾ miles and Circling Cat B visibility ¼ mile. DME/DME RNP -0.3 NA. Helicopter visibility reduction below ¾ SM NA. Circling NA to Rwys 4 and 22.

MISSED APPROACH: Climb to 6000 direct LUMUQ and on track 031° to ZALIK and hold.

AWOS-3	KANSAS CITY CENTER	UNICOM
118.175	126.95 379.2	122.8 (CTAF) L

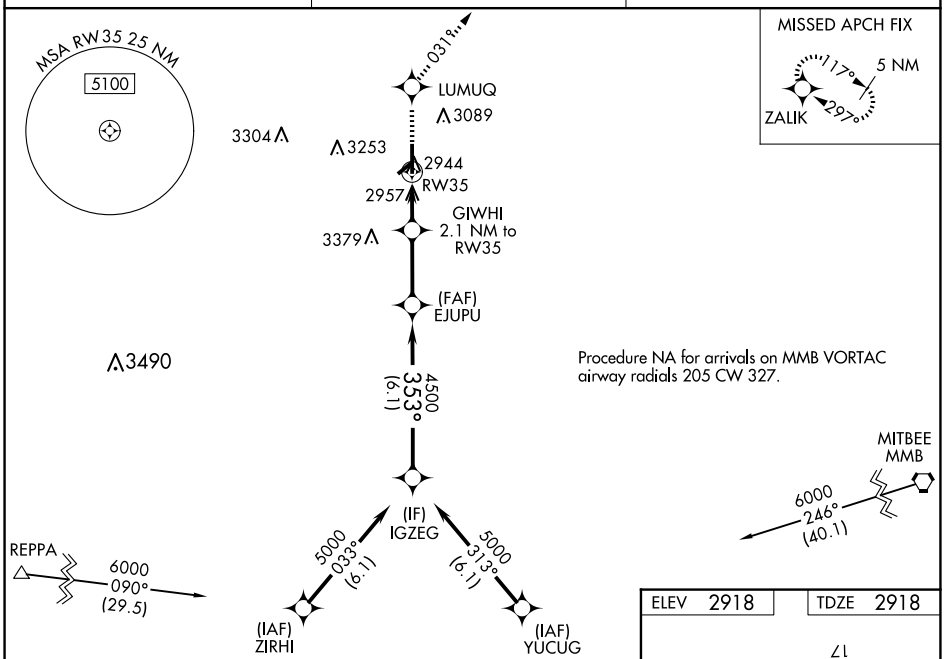

VGSI and RNAV glidepath not coincident (VGSI Angle 3.50/TCH 23).

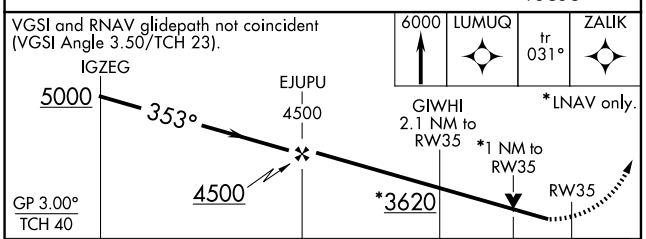

CATEGORY	A	B	C	D
LPV DA	3168-⅞	250 (300-⅞)	NA	
LNAV/VNAV DA	3168-⅞	250 (300-⅞)	NA	
LNAV MDA	3320-1	402 (500-1)	NA	
C CIRCLING	3320-1 402 (500-1)	3580-1 662 (700-1)	NA	

ELEV 2918 TDZE 2918

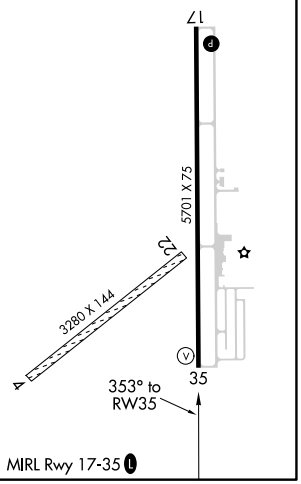

SC-2, 04 SEP 2025 to 02 OCT 2025

SC-2, 04 SEP 2025 to 02 OCT 2025